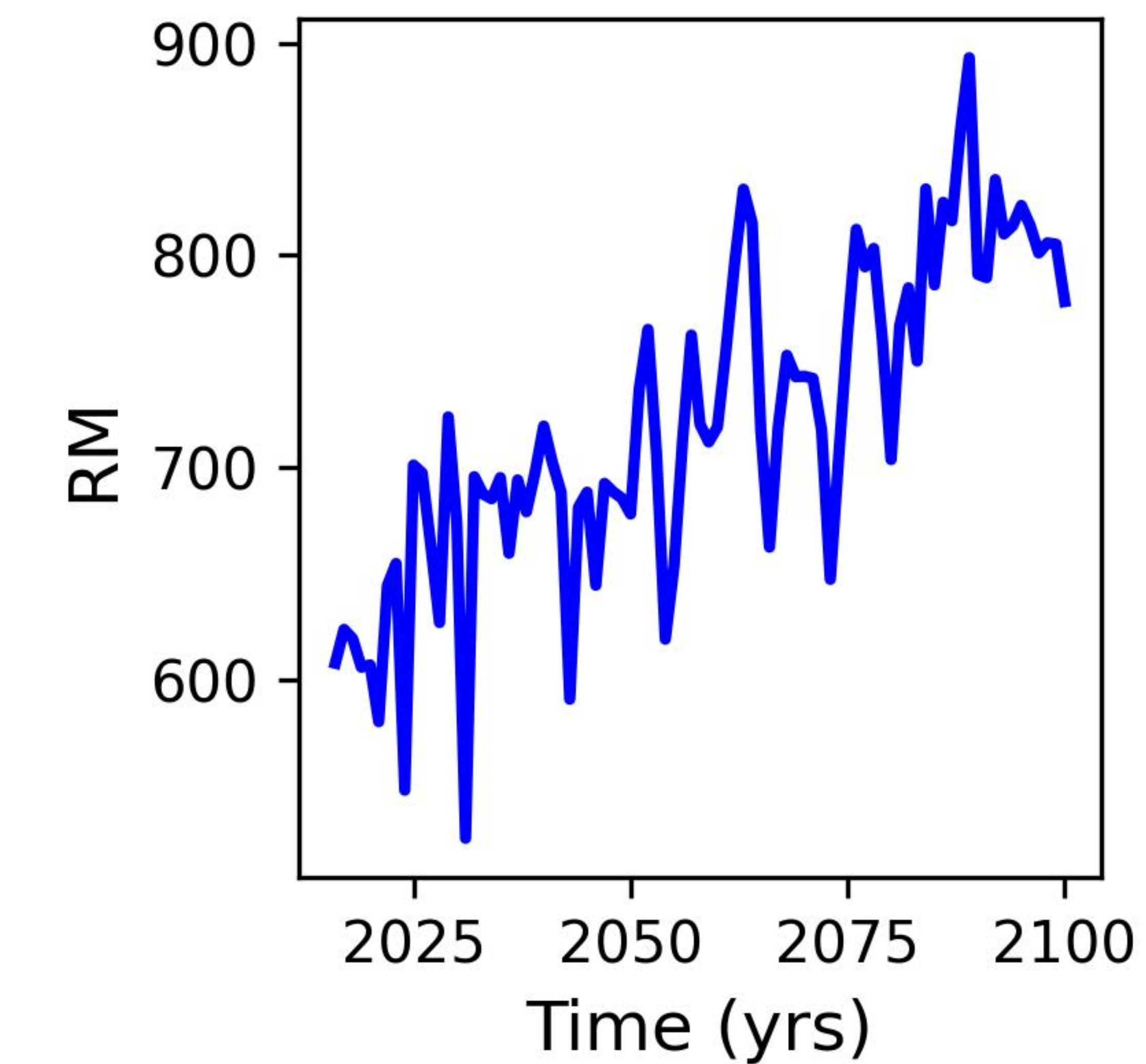
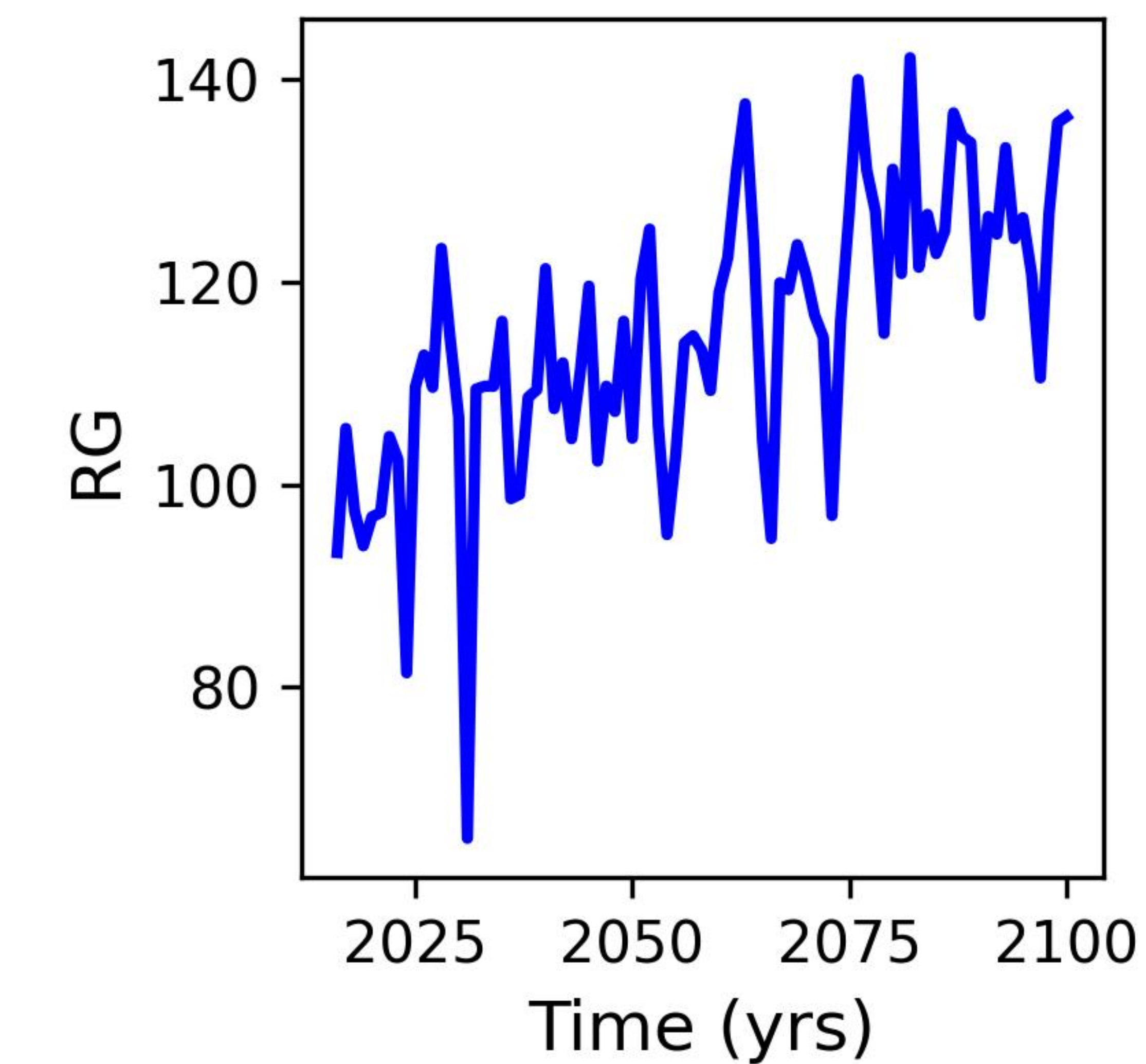
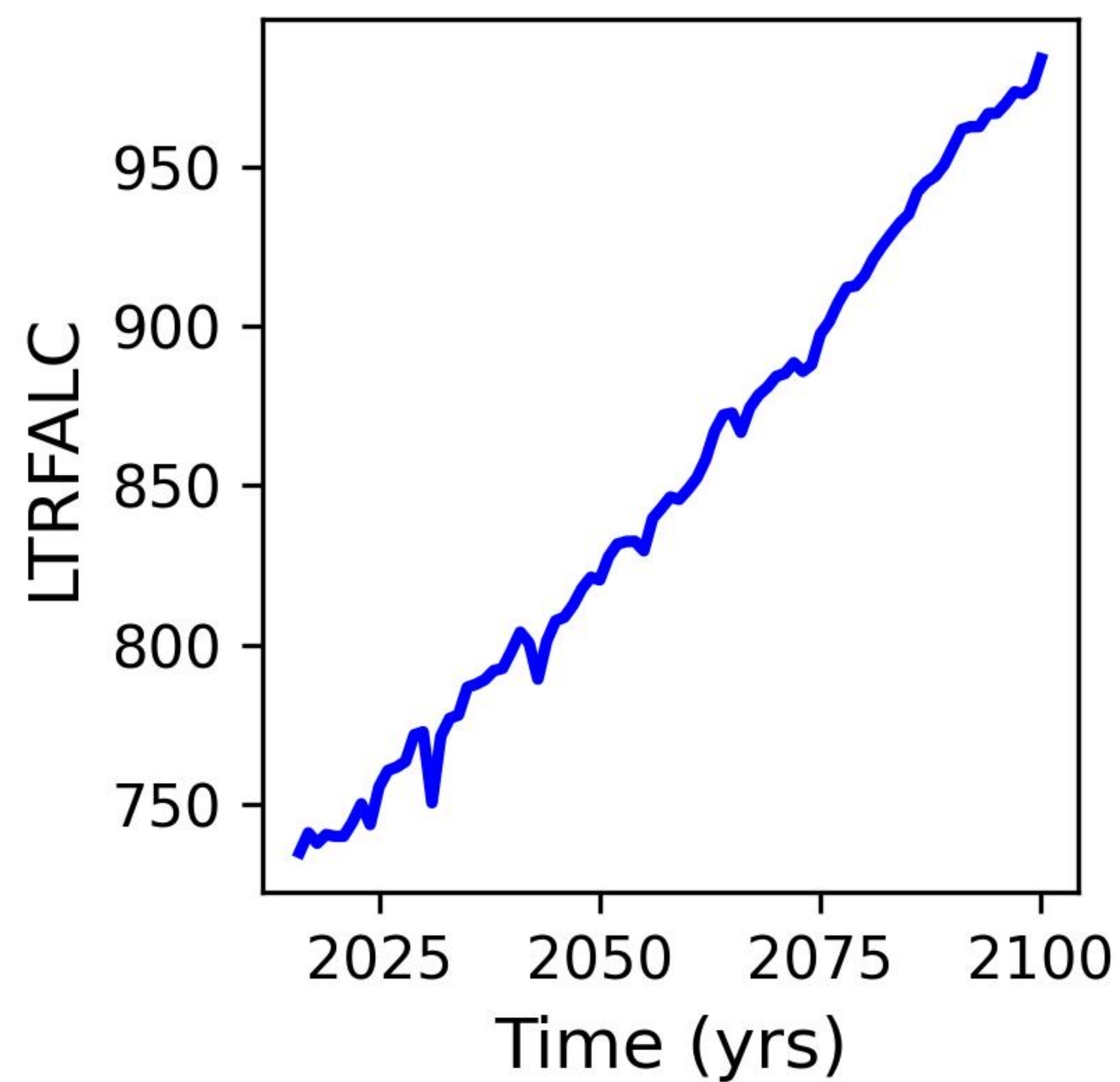
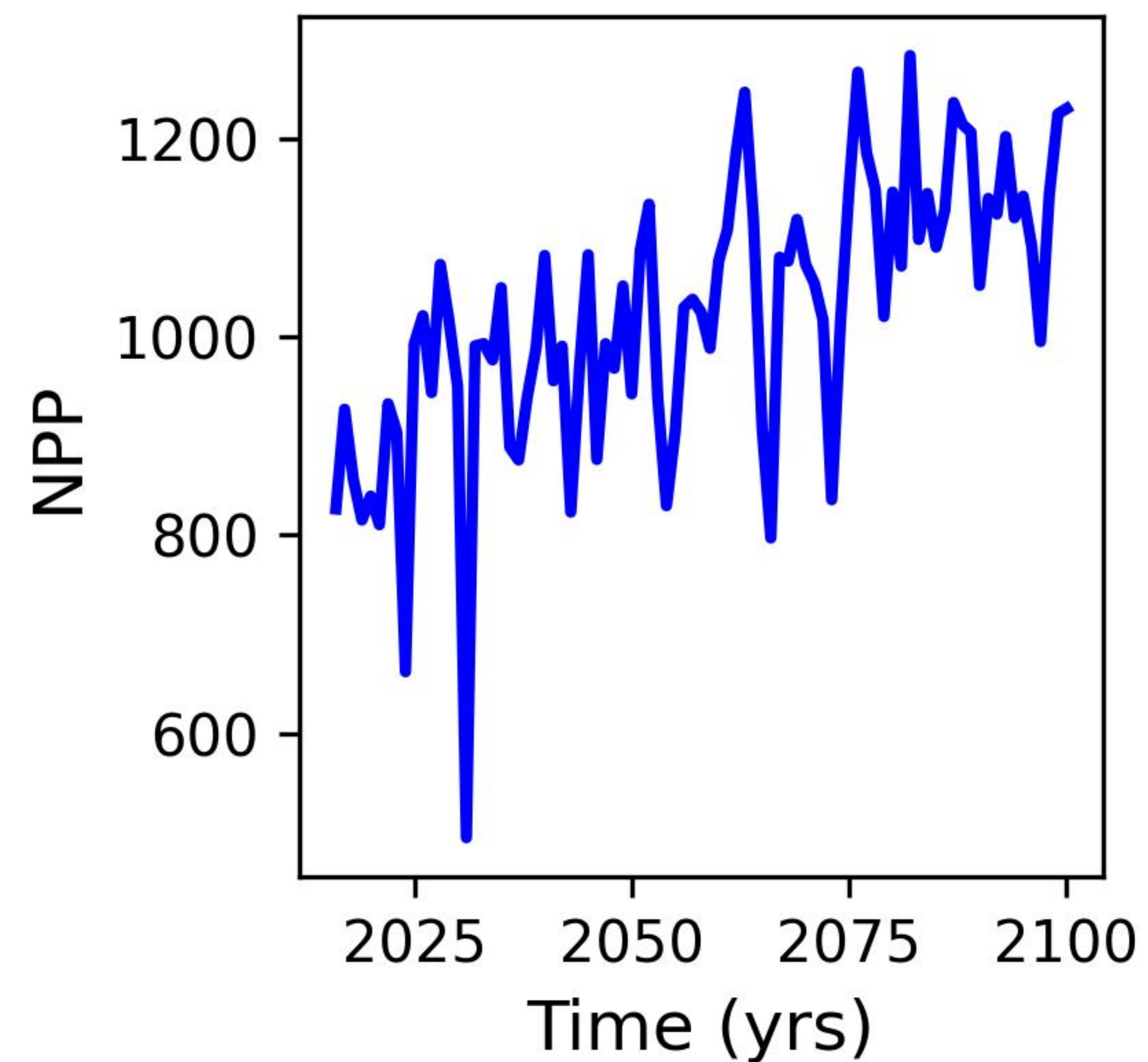
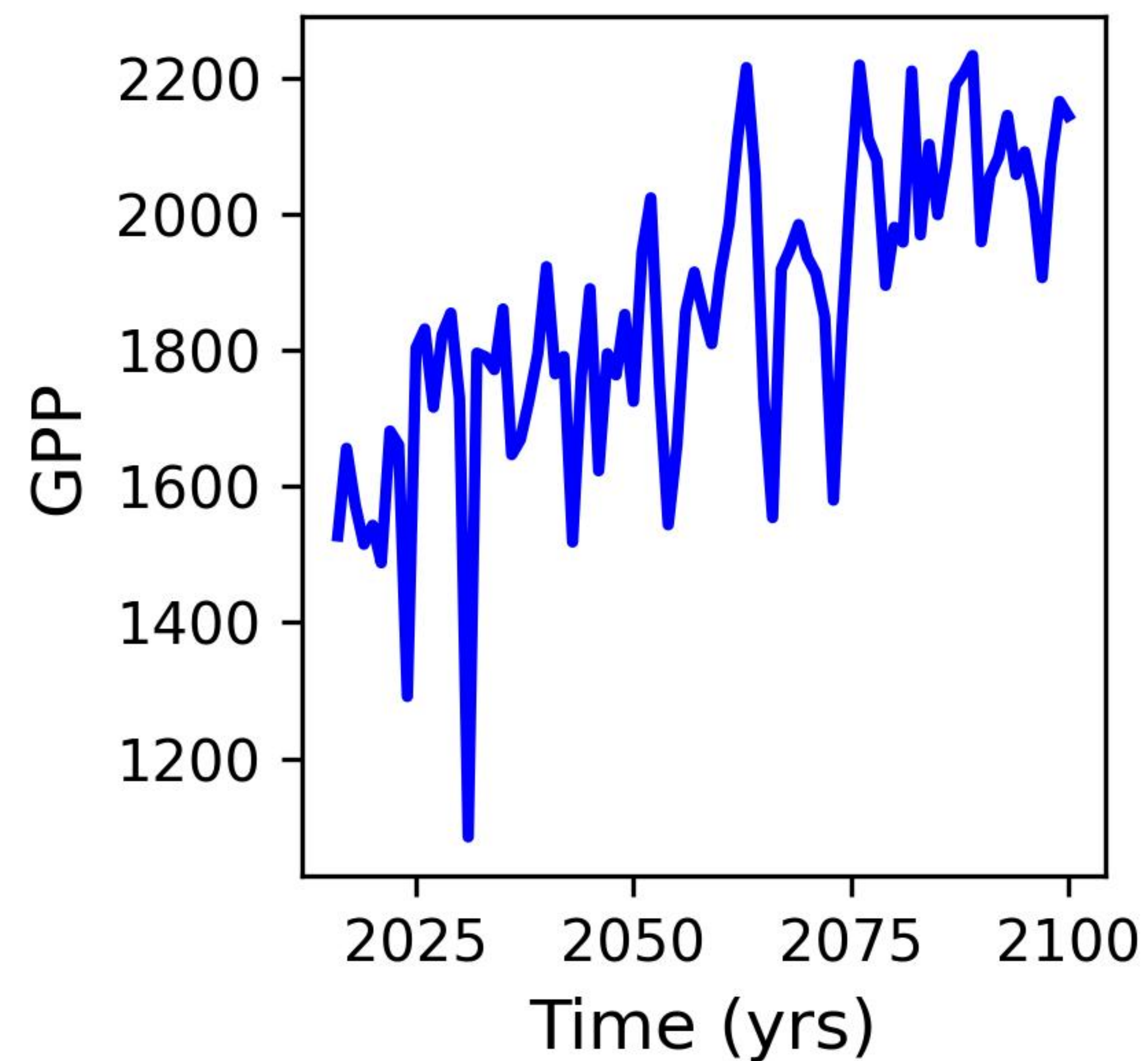
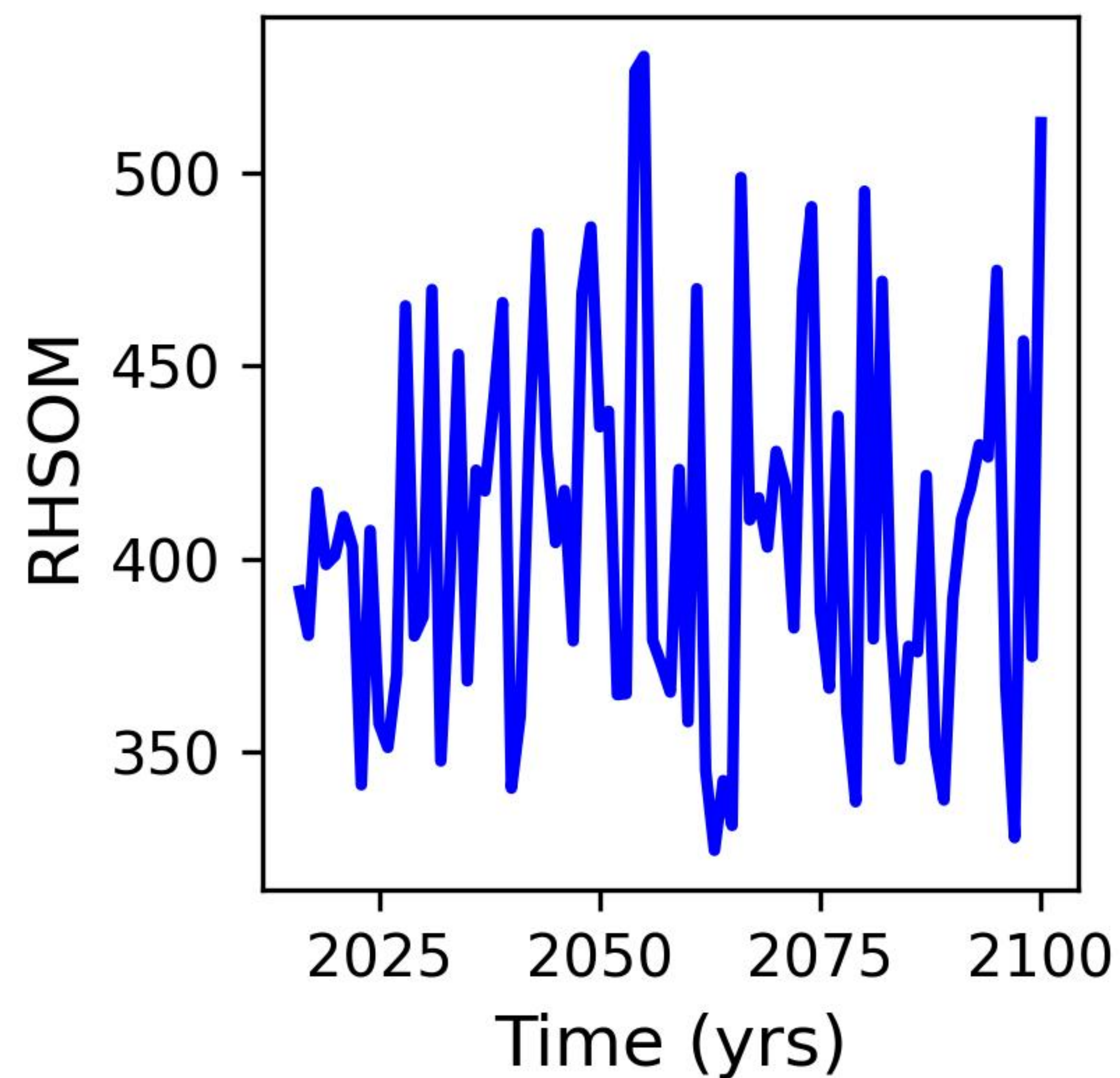
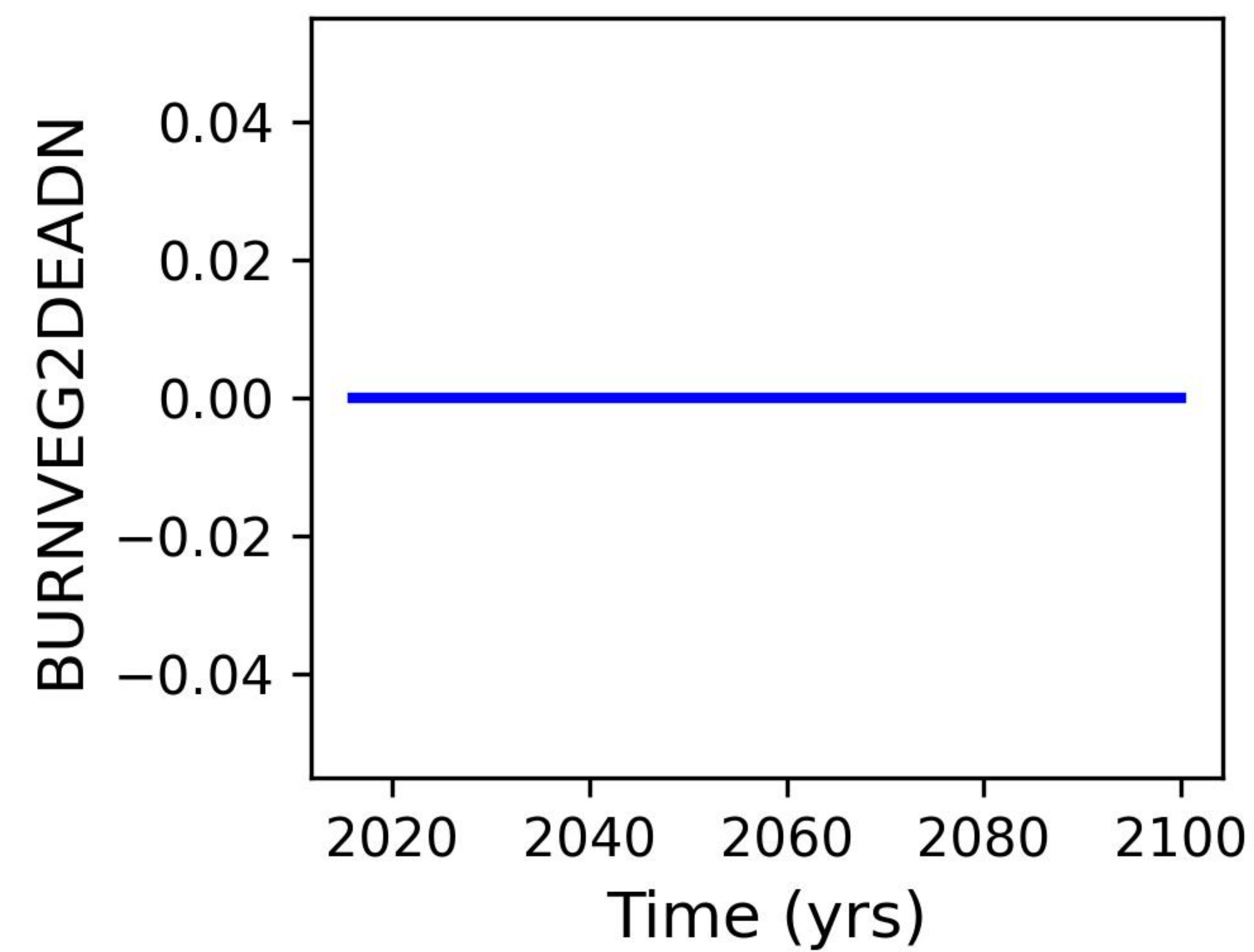
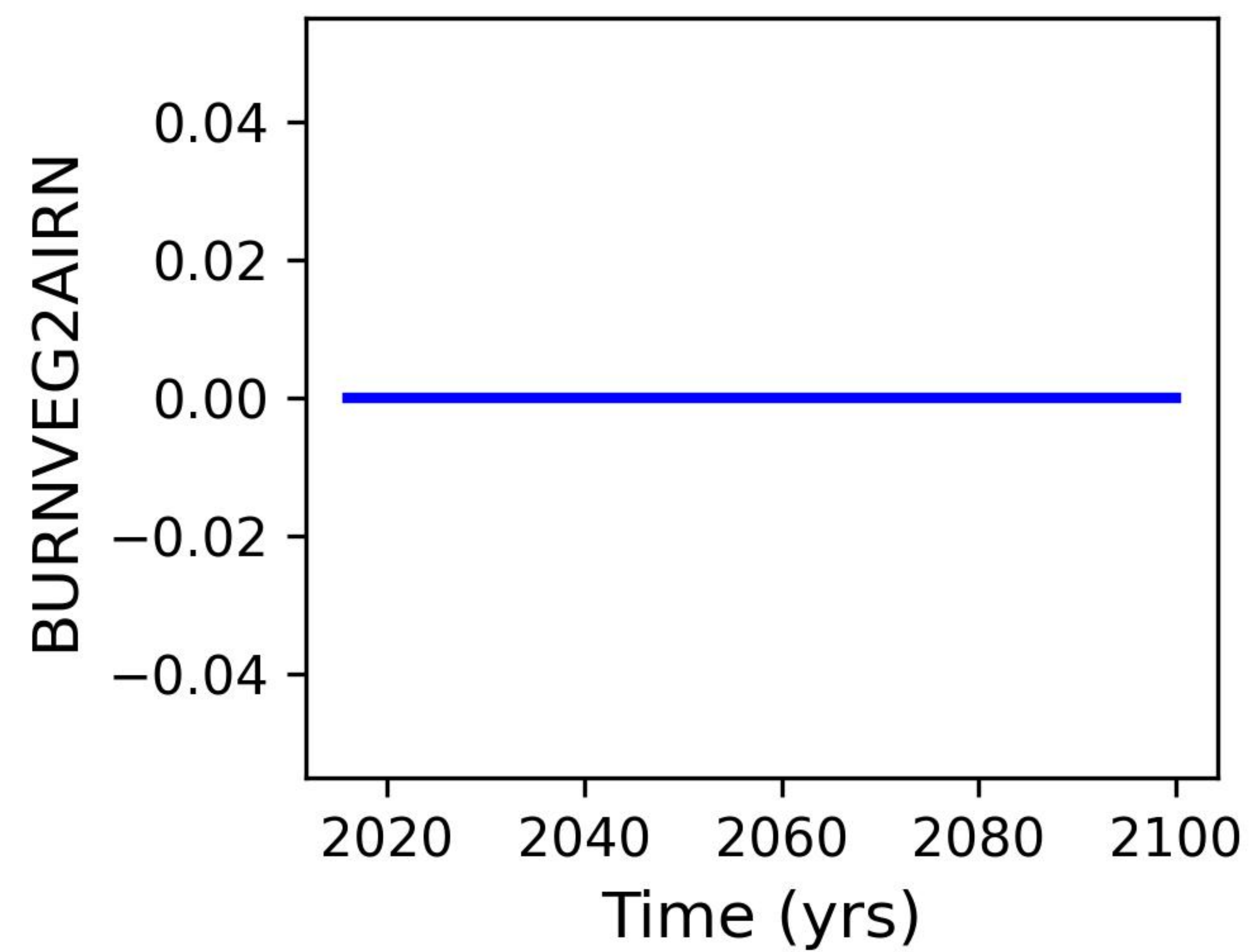
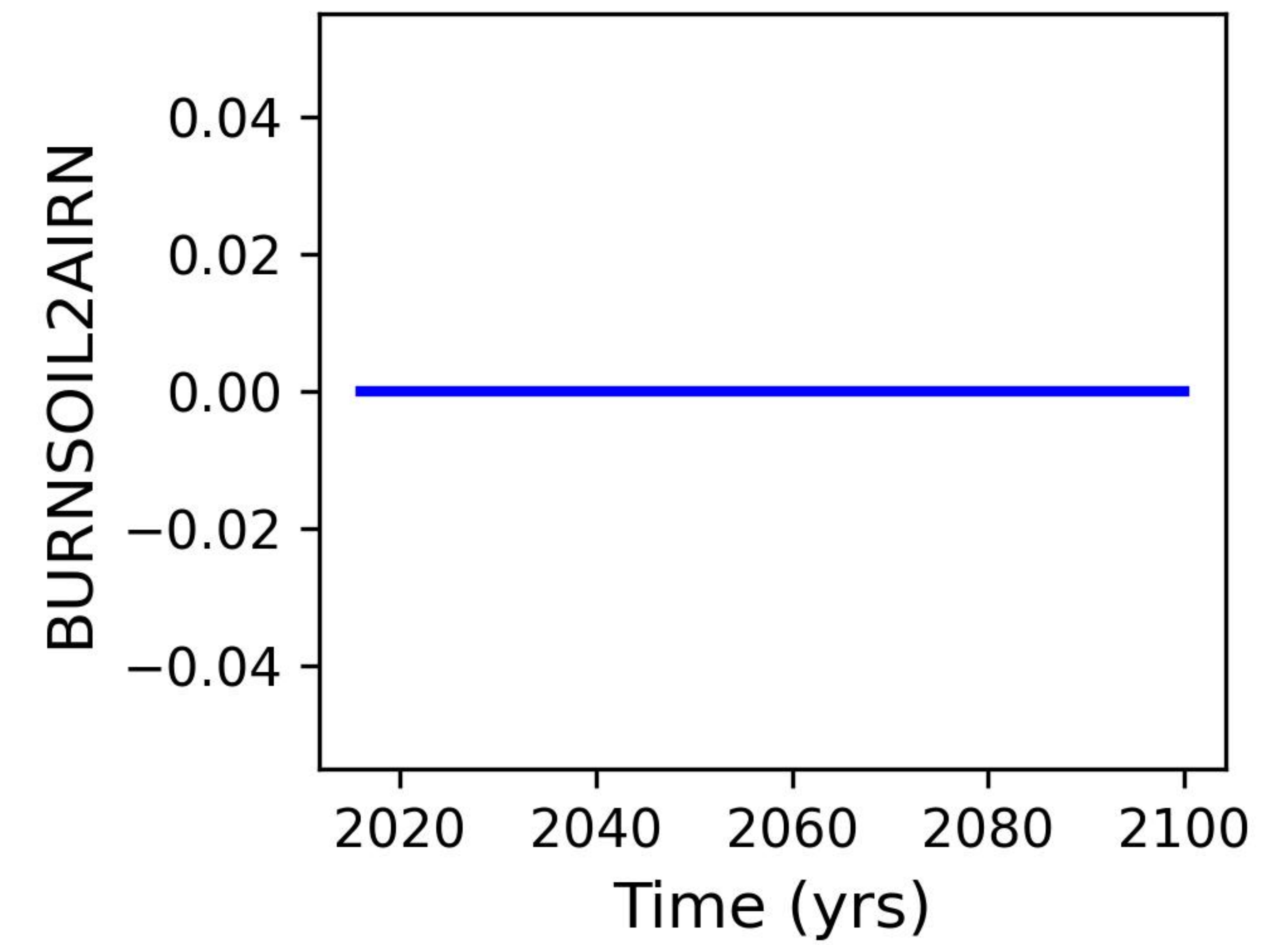
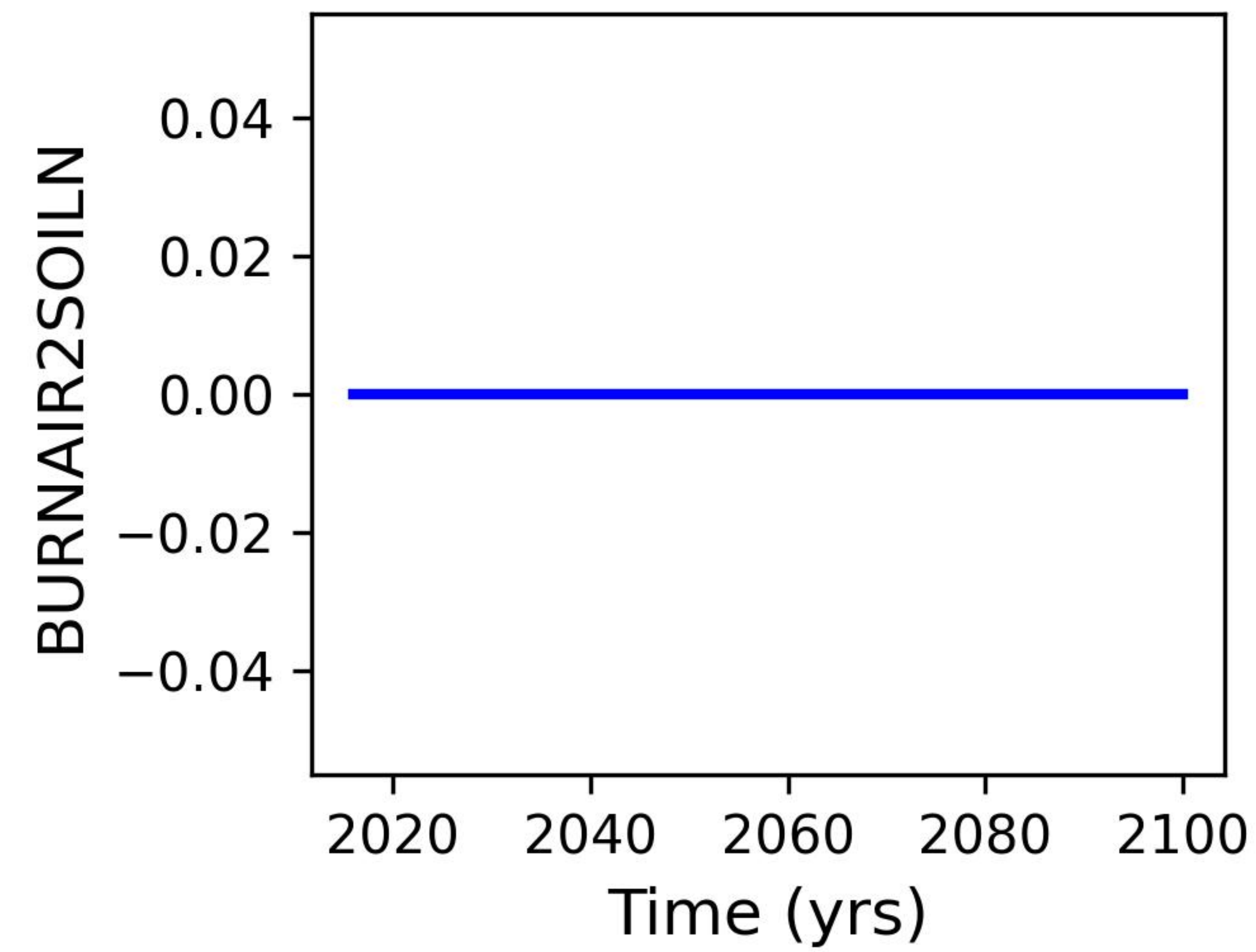
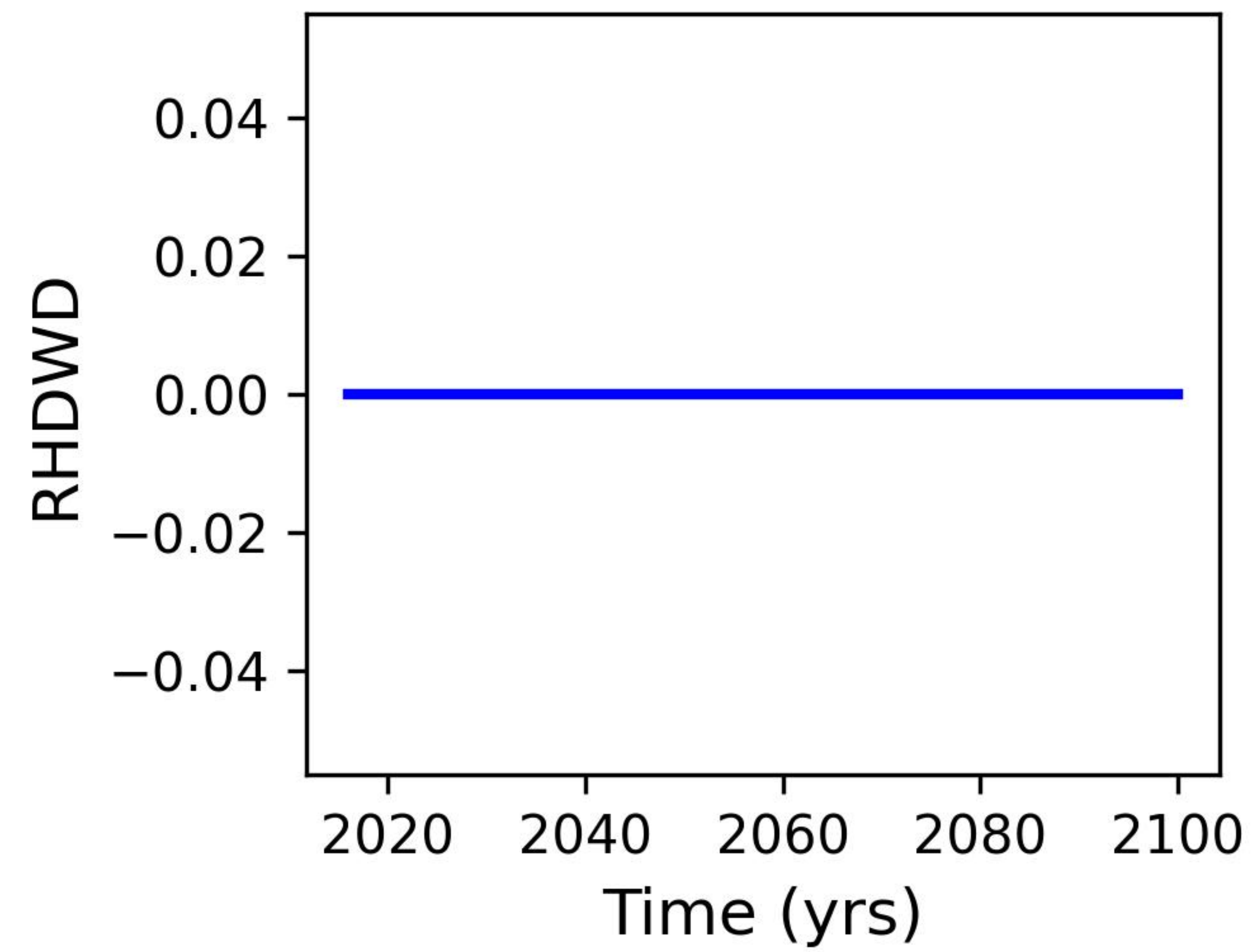
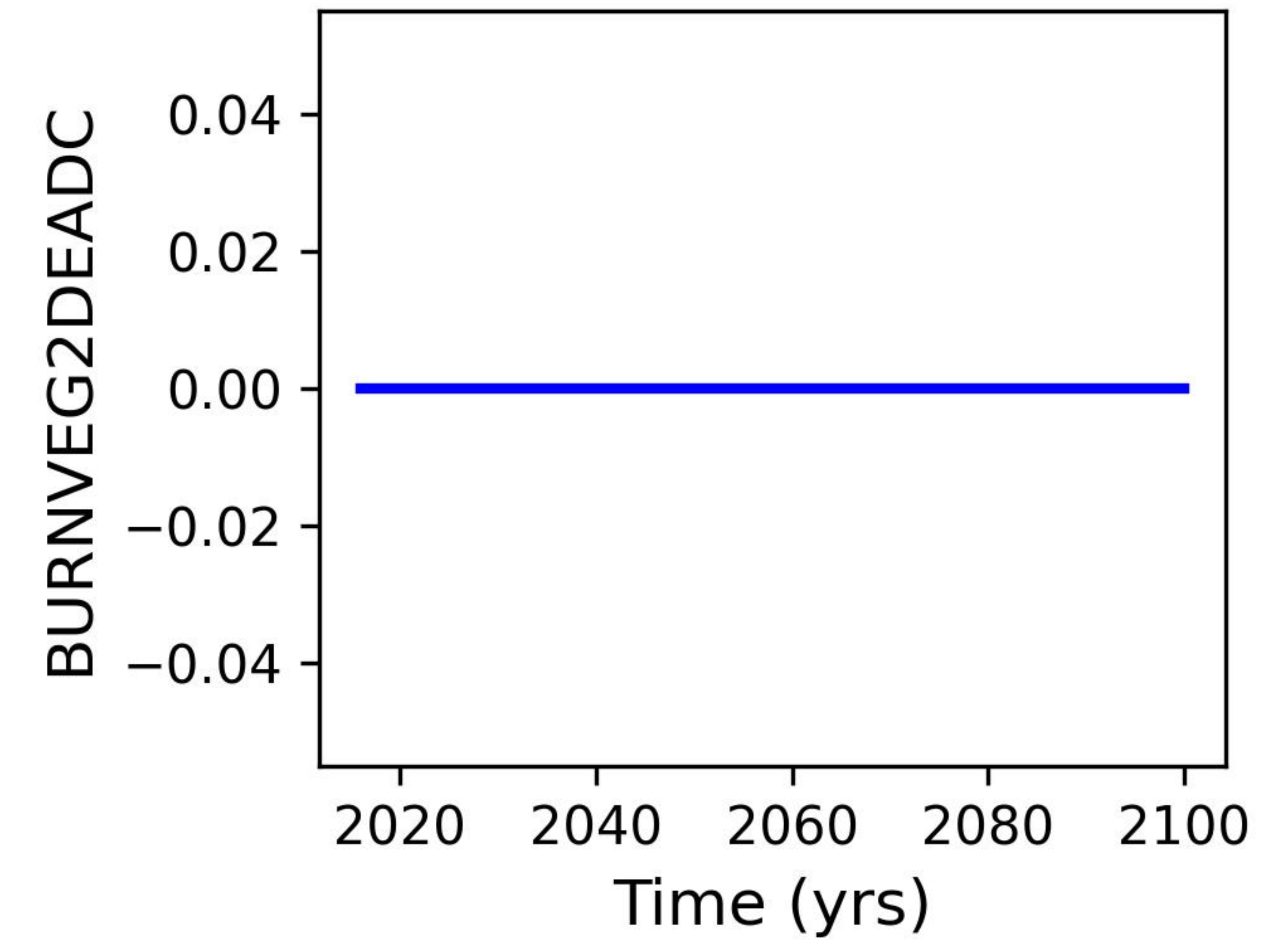
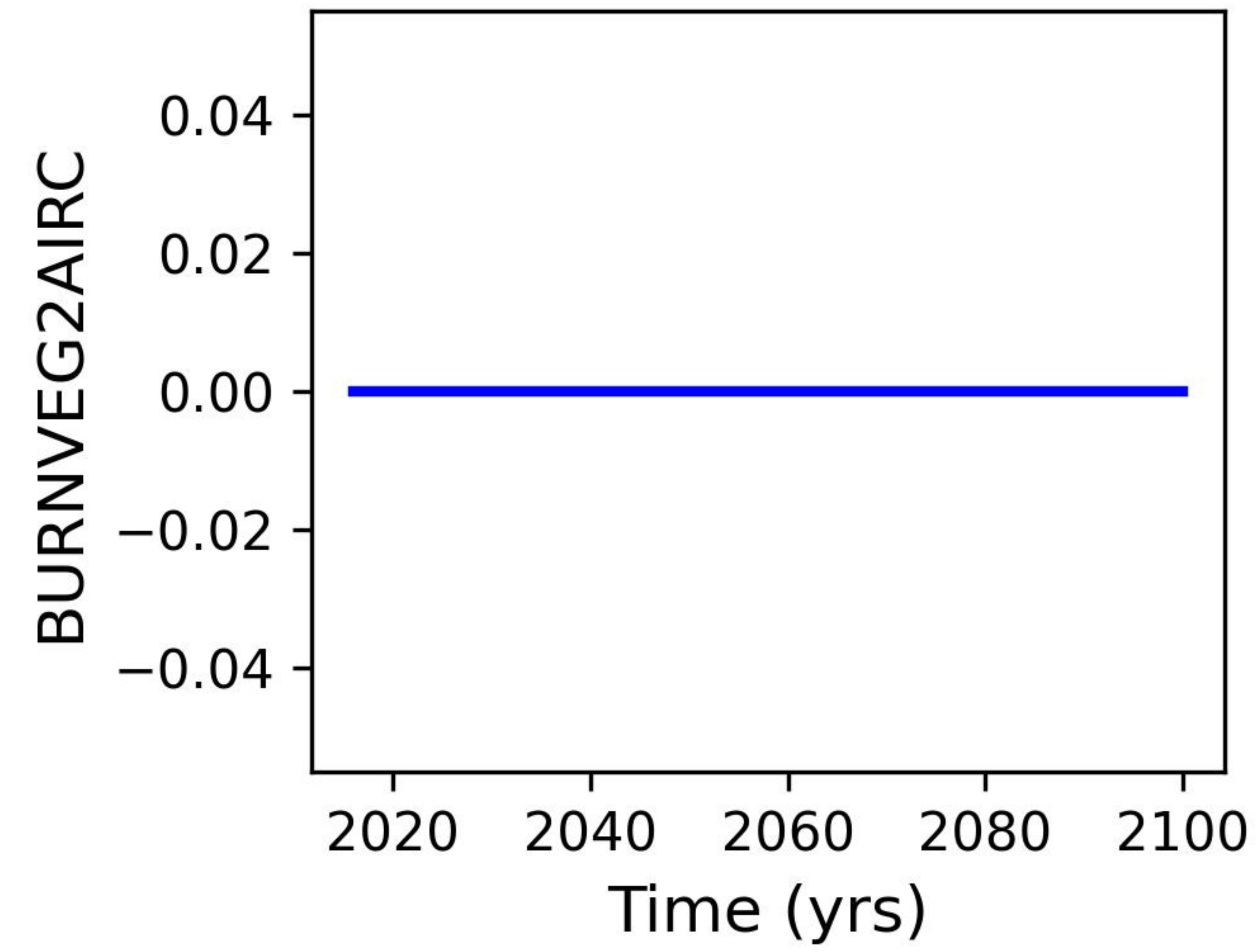
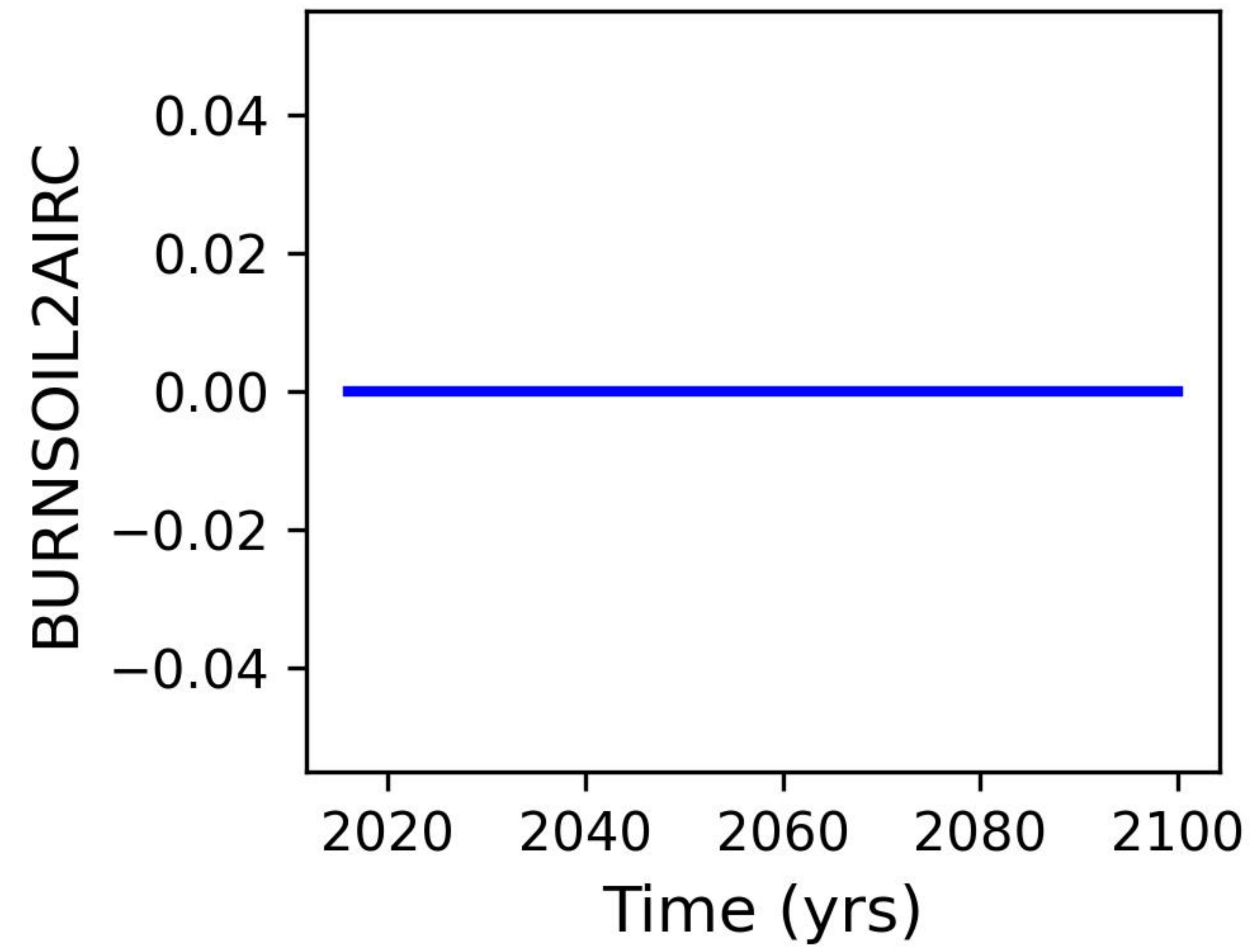


Yearly Carbon Flux Time Series



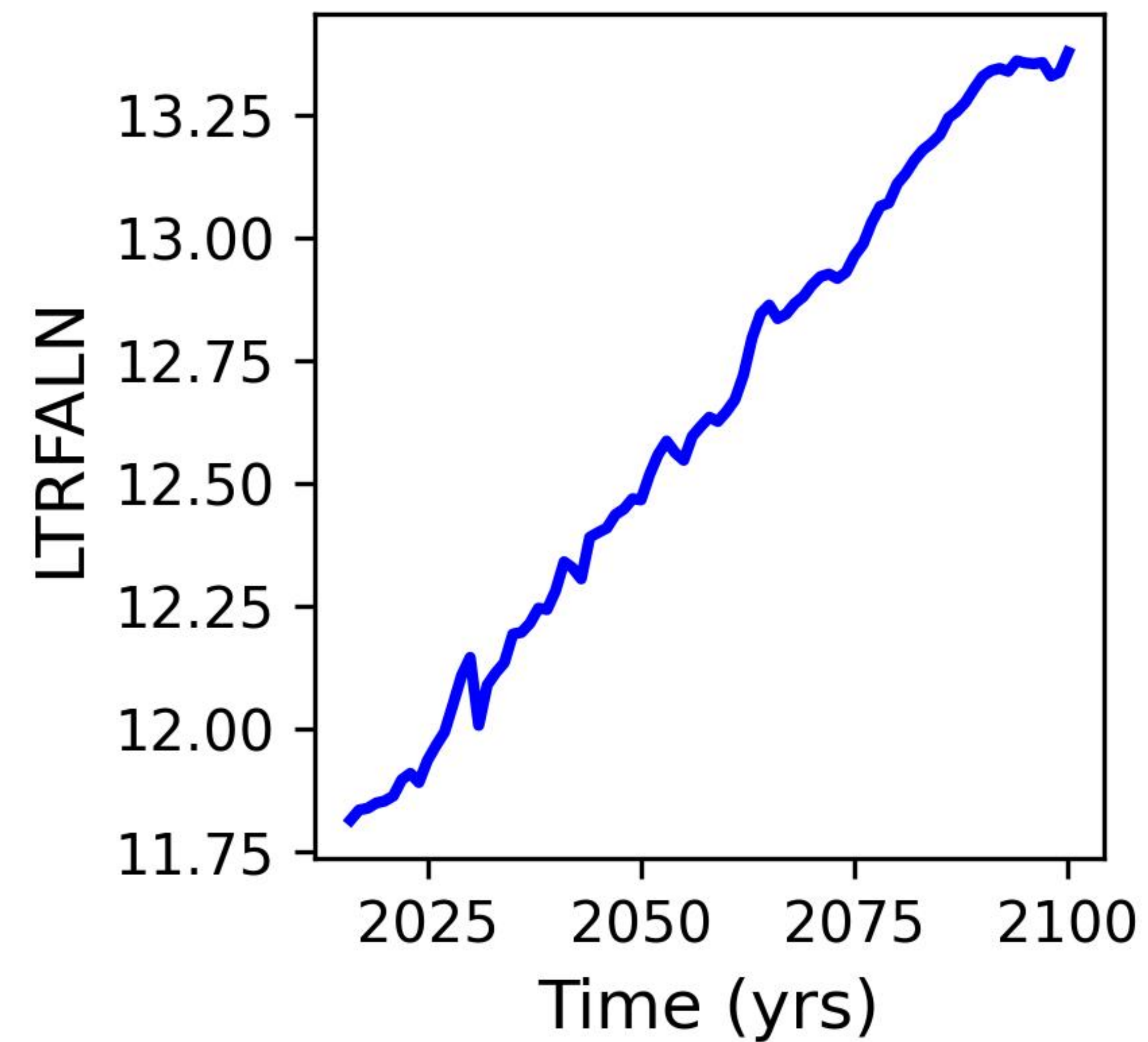
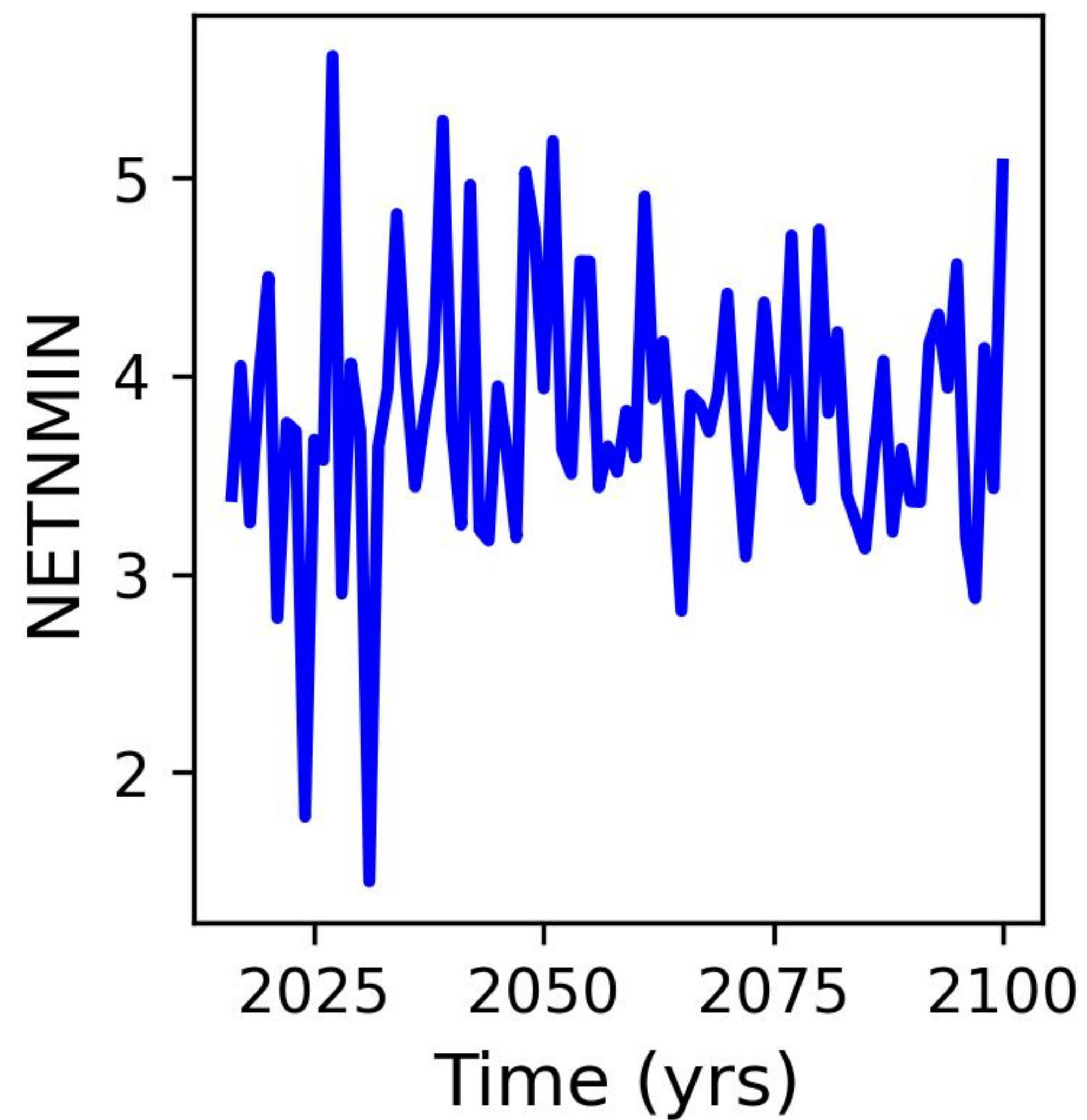
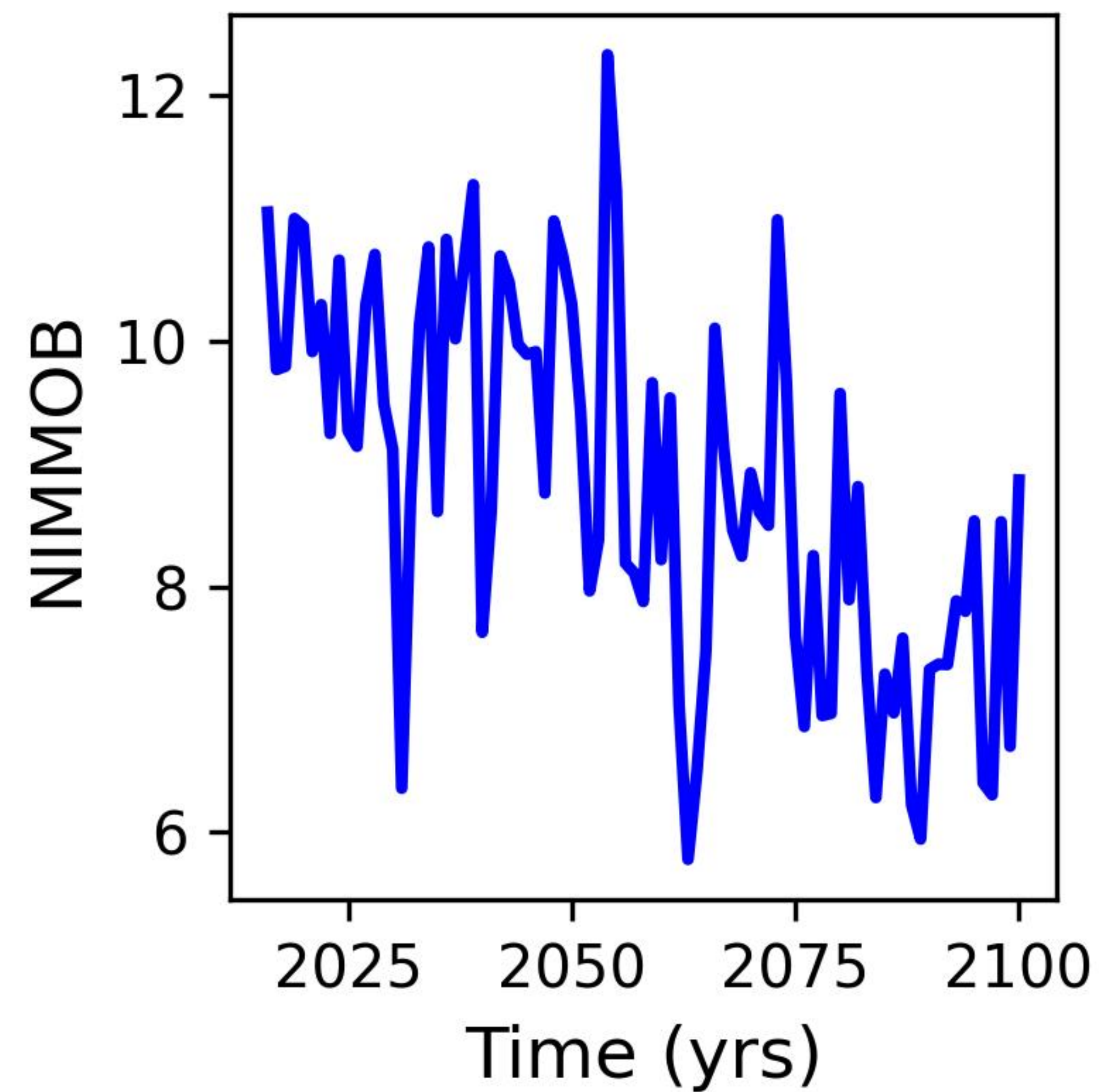
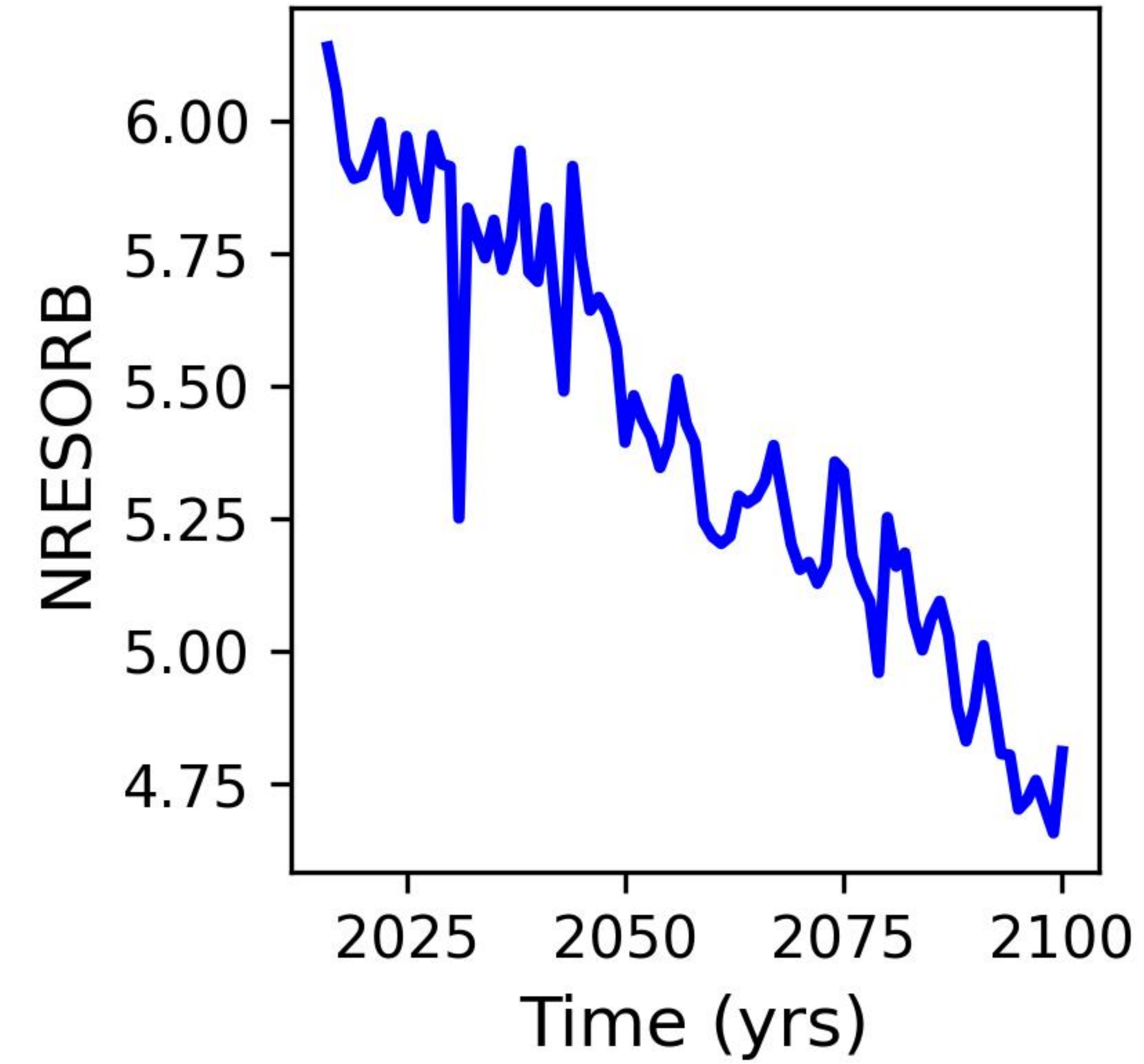
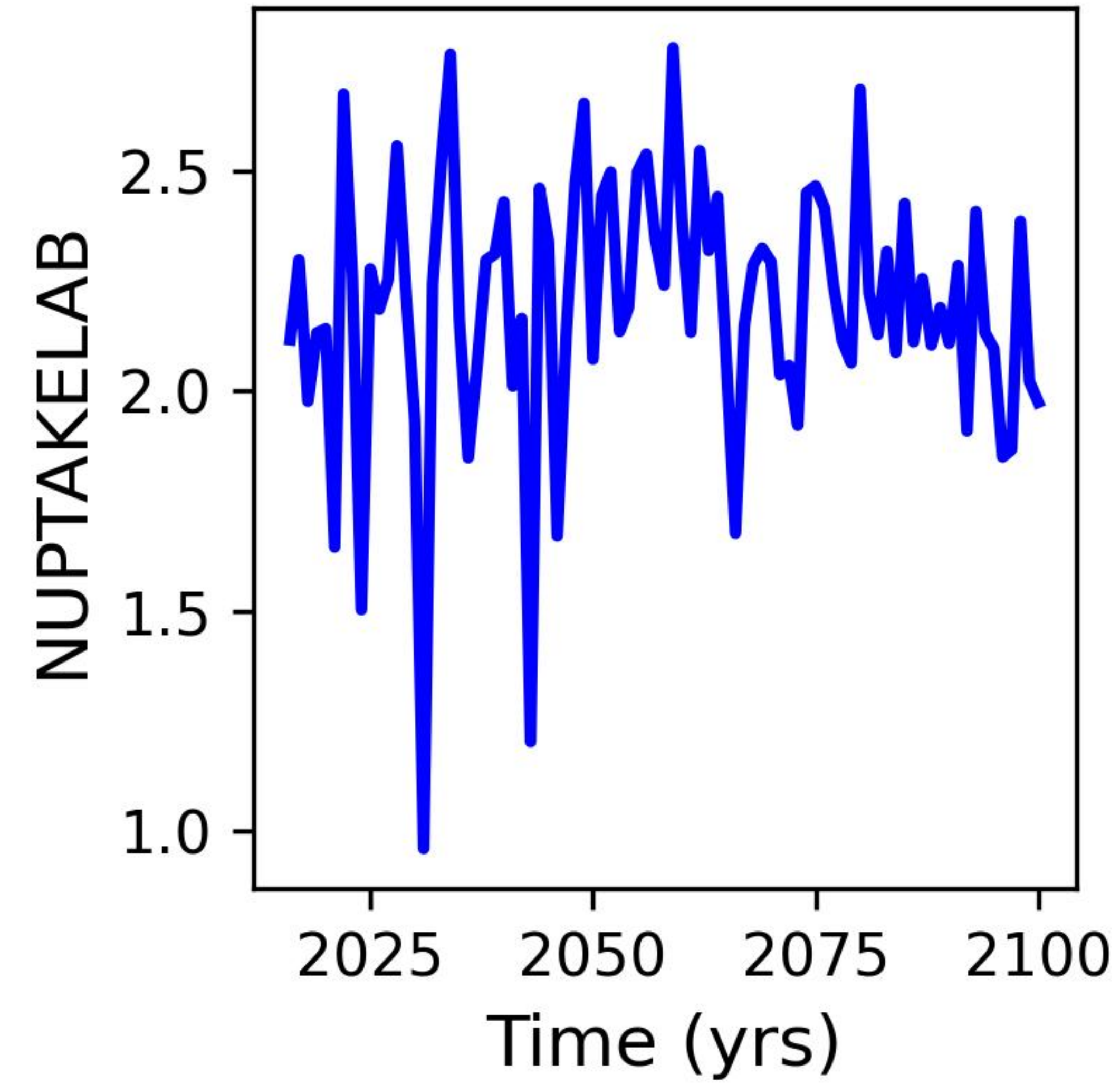
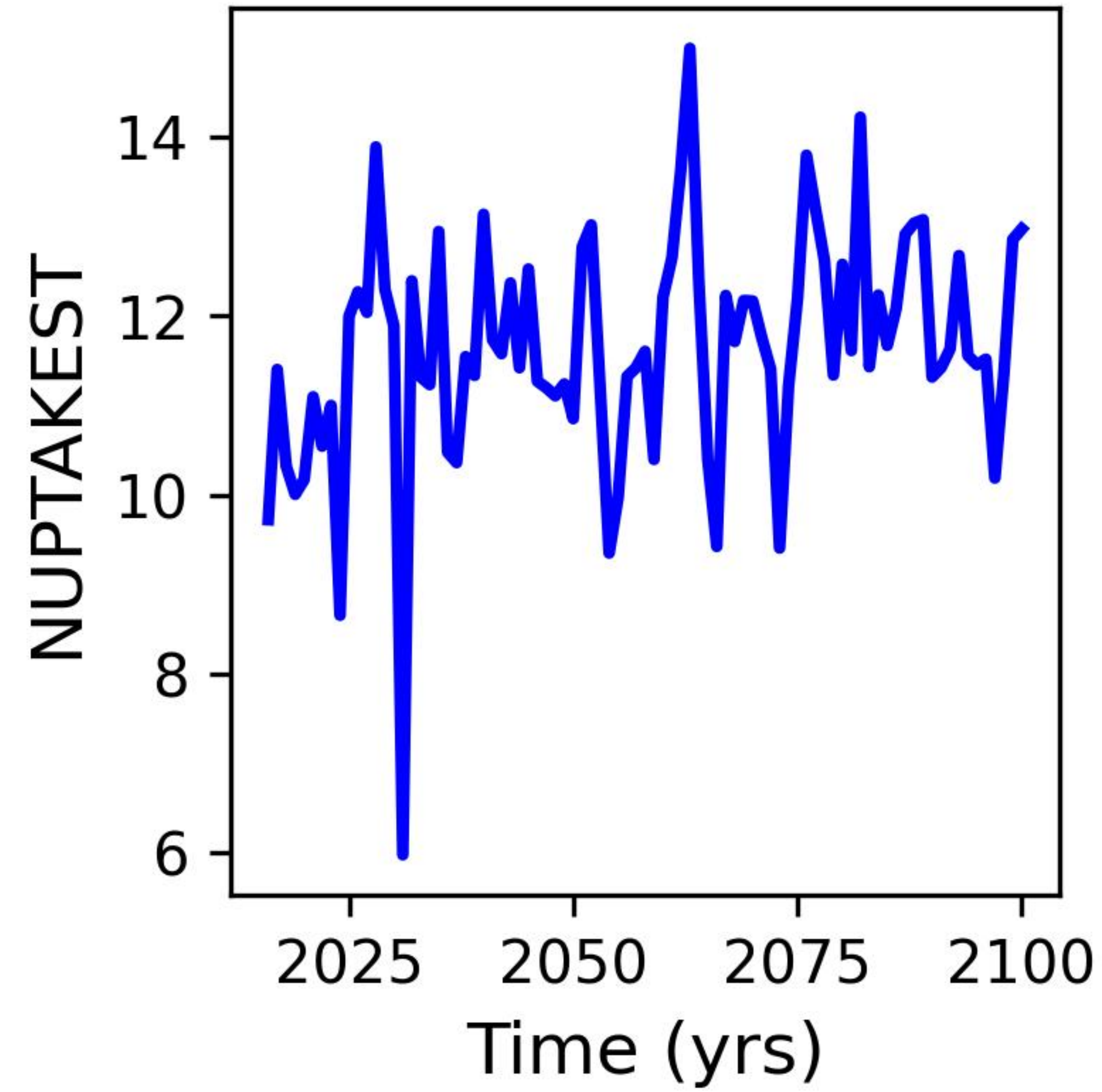
liq & ice cell345

Yearly Wildfire Flux Time Series



liq & ice cell345

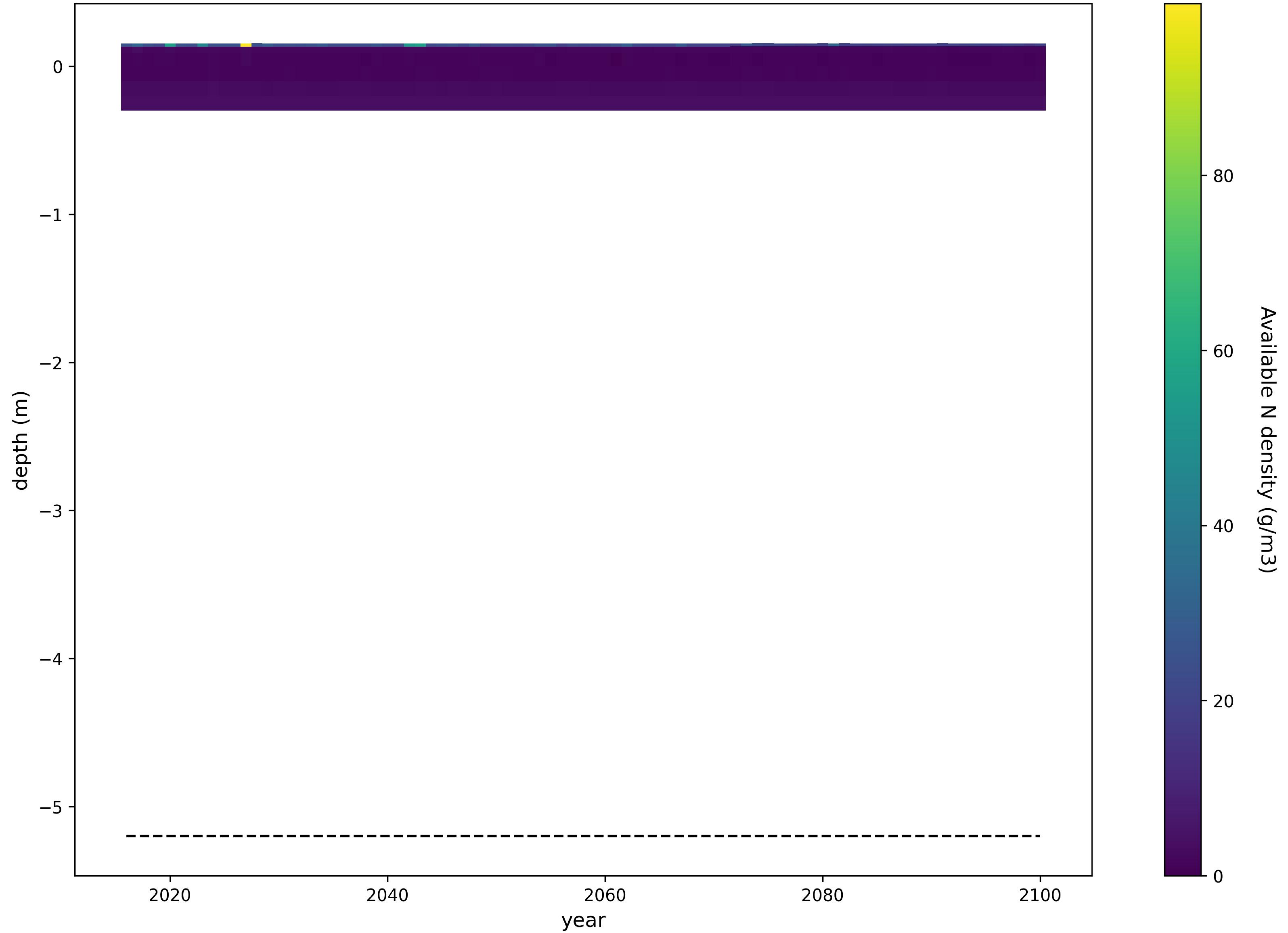
Yearly Nitrogen Flux Time Series



— liq & ice cell345

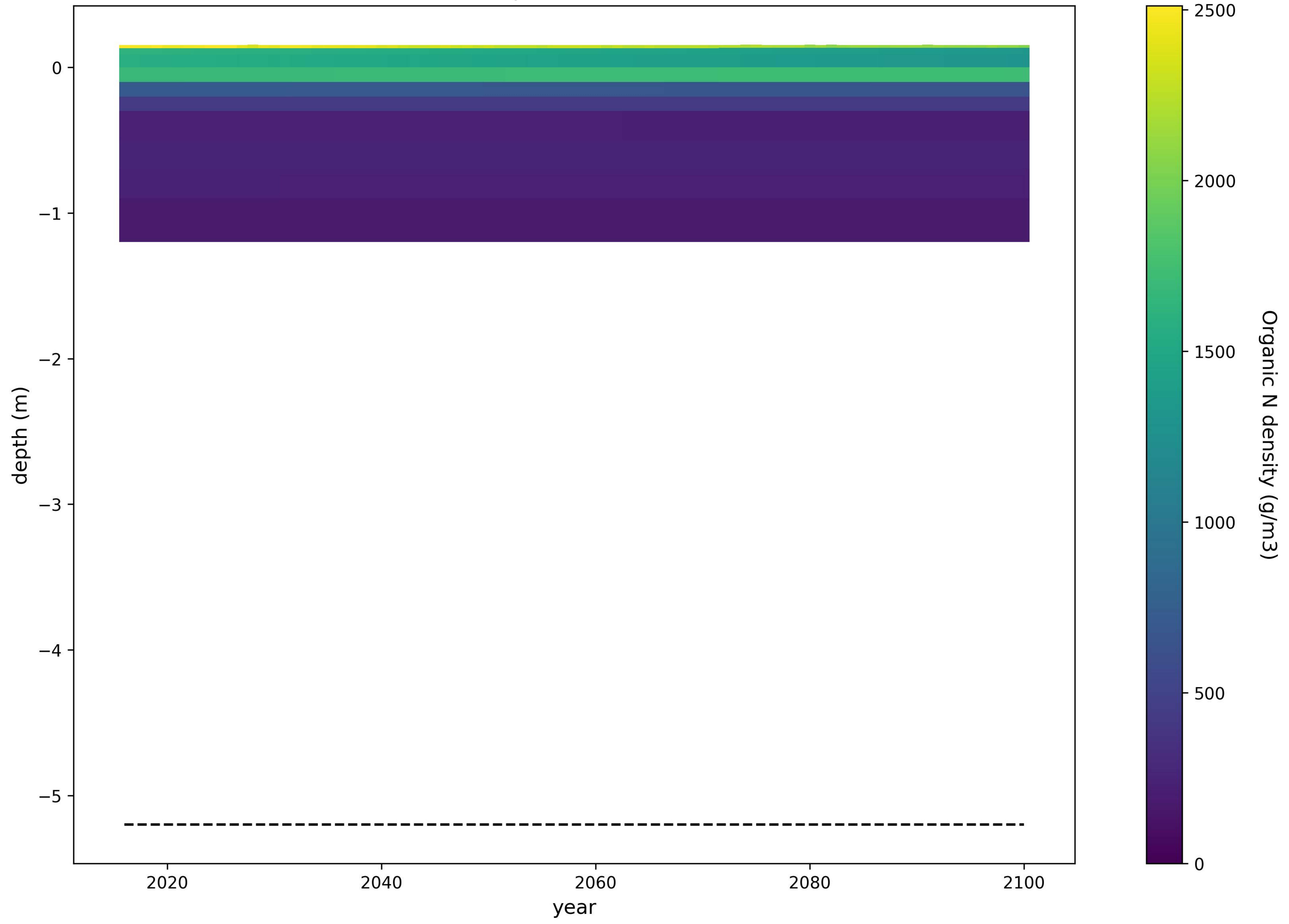
Available N Soil Profile

liq & ice cell345

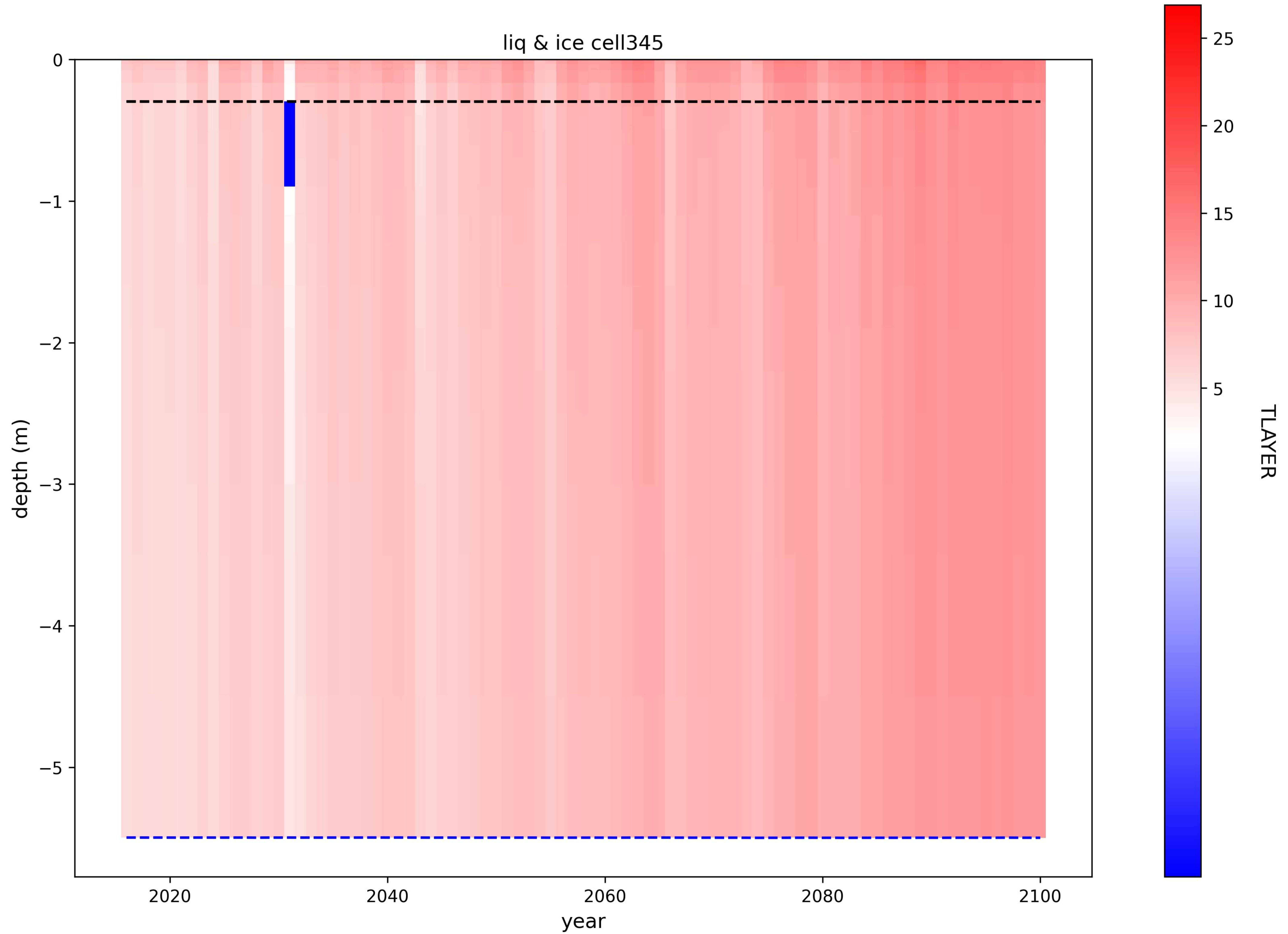


Organic N Soil Profile

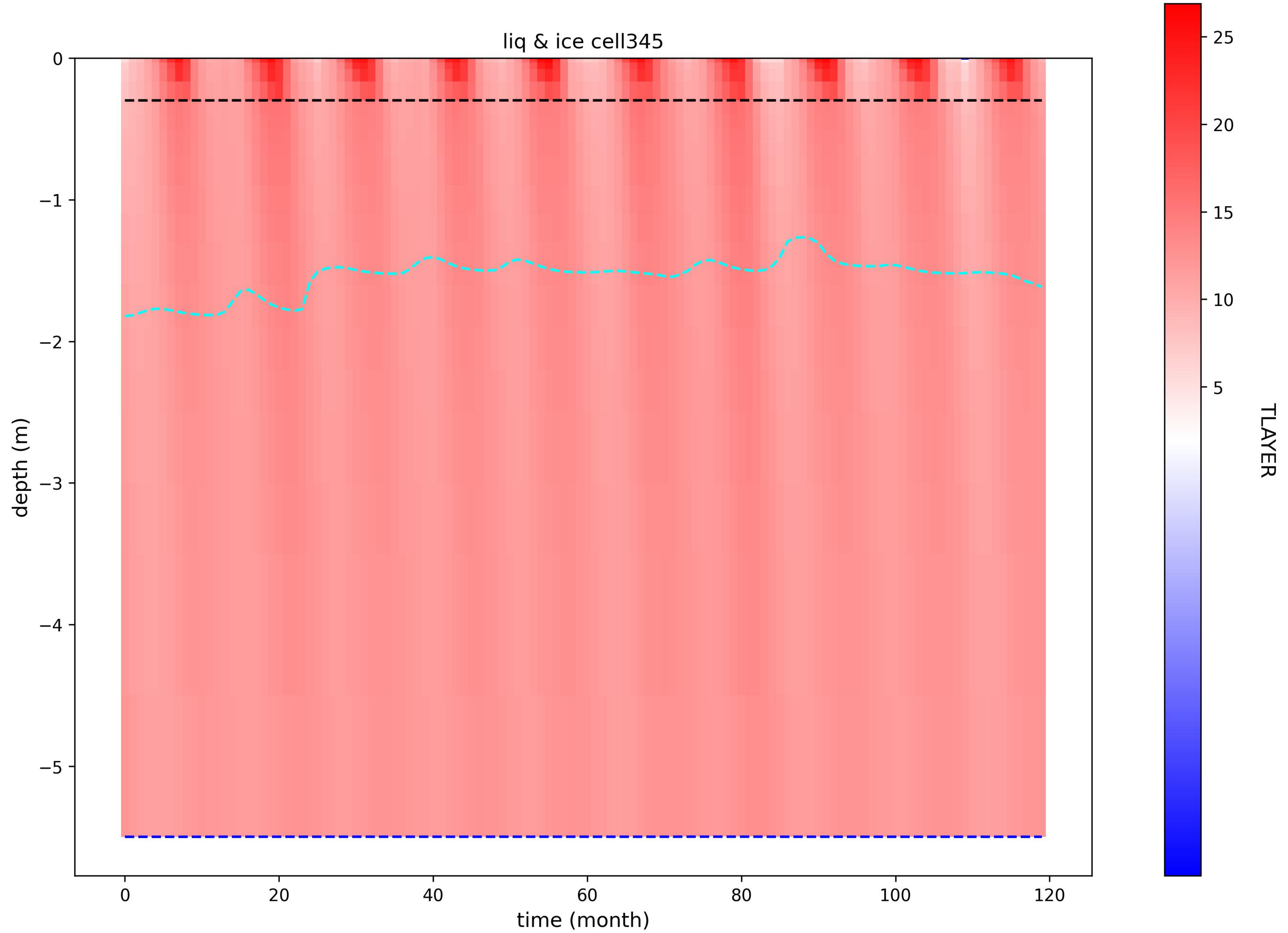
liq & ice cell345



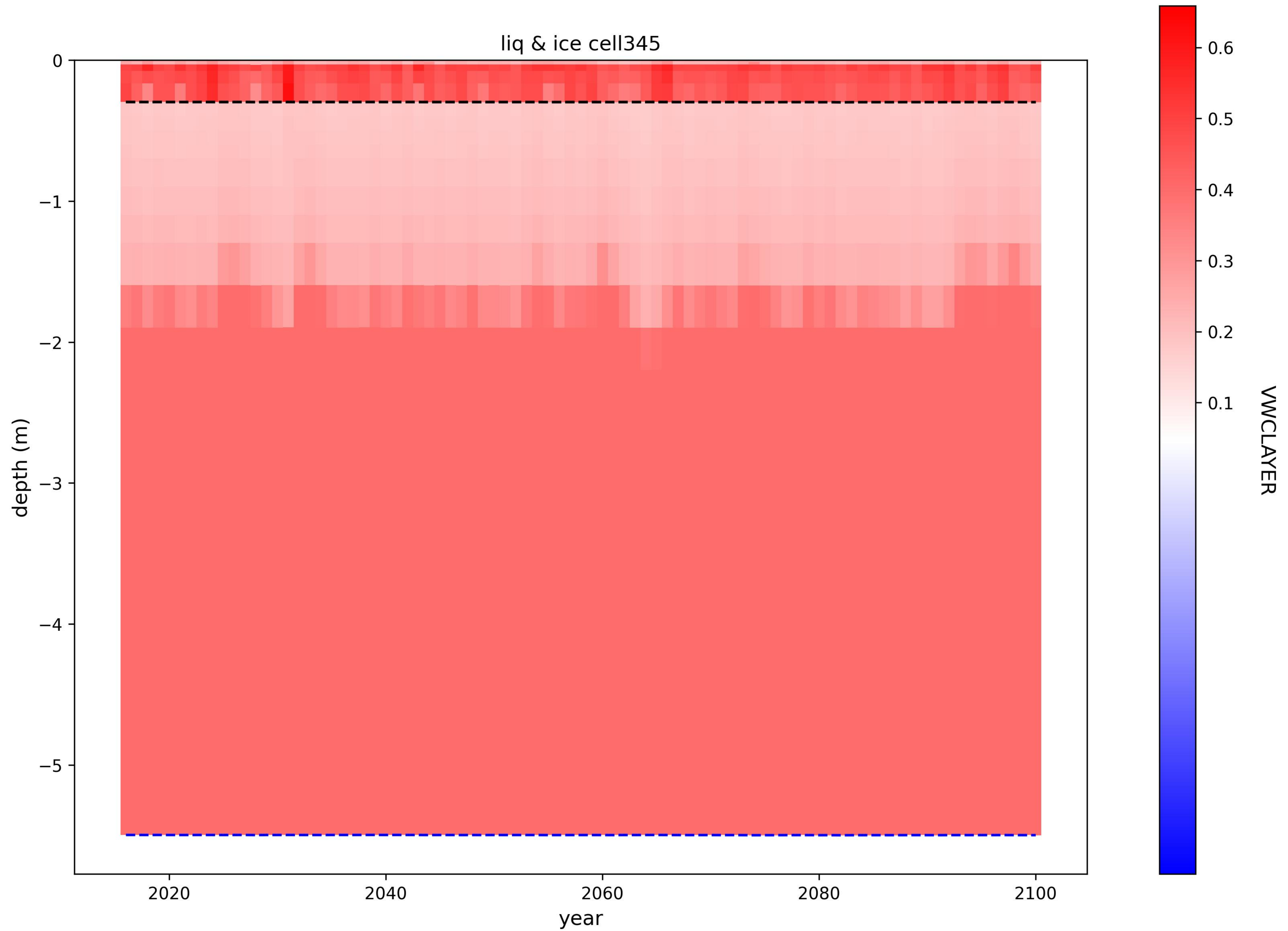
Environmental Annual Profile



Environmental Seasonal Profile - past 10 yrs

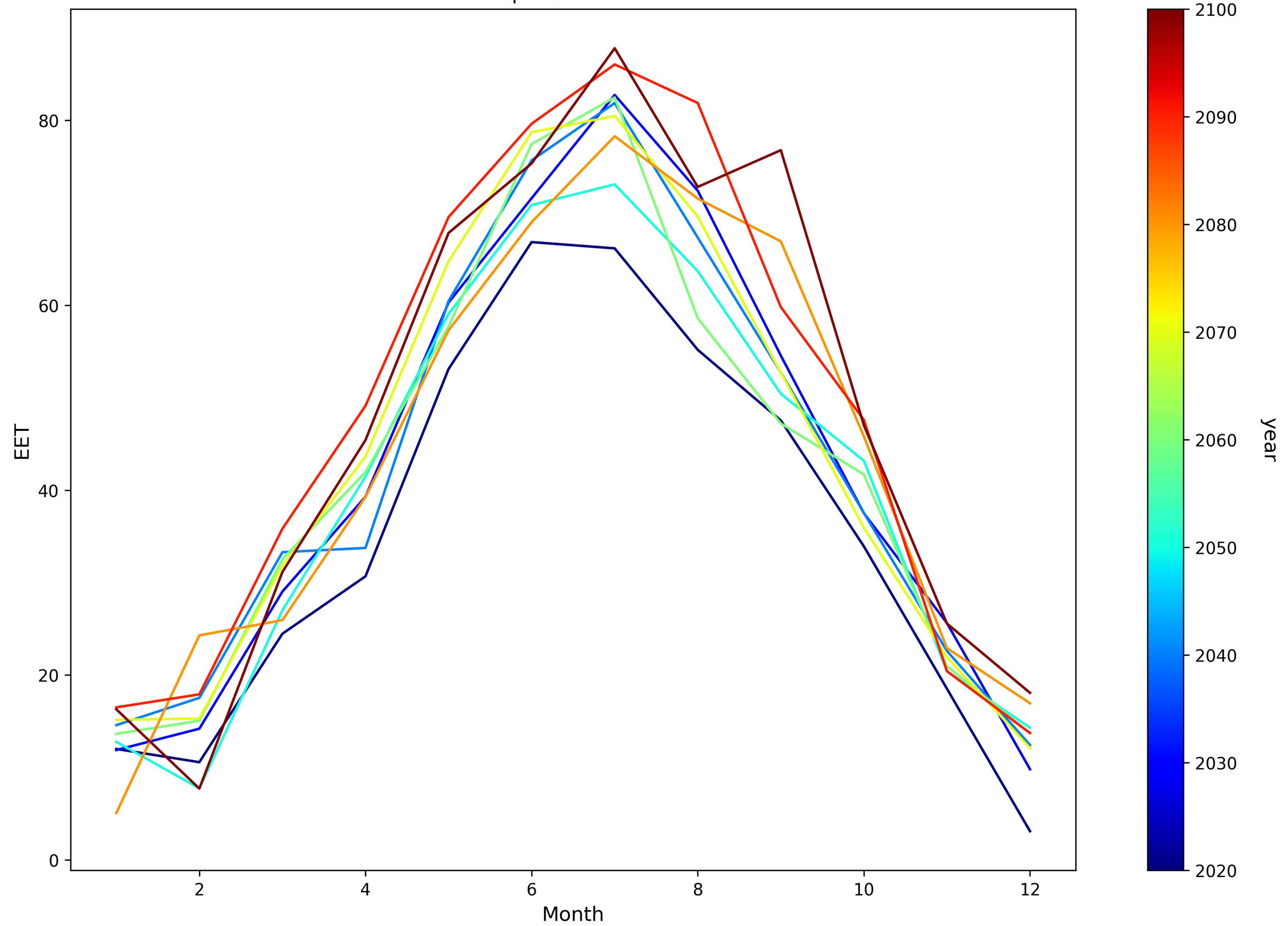


Environmental Annual Profile



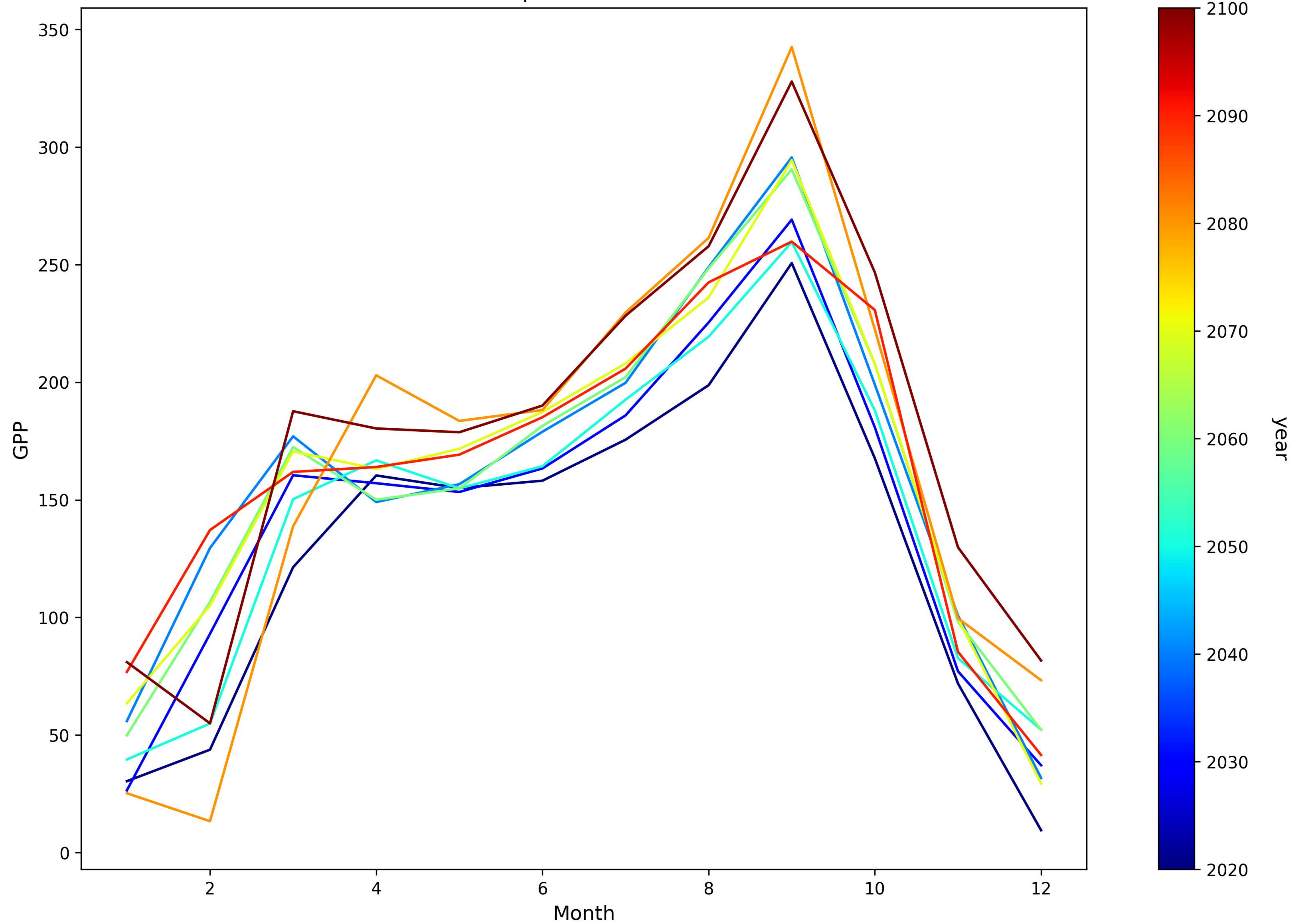
EET Seasonal Pattern

liq & ice cell345



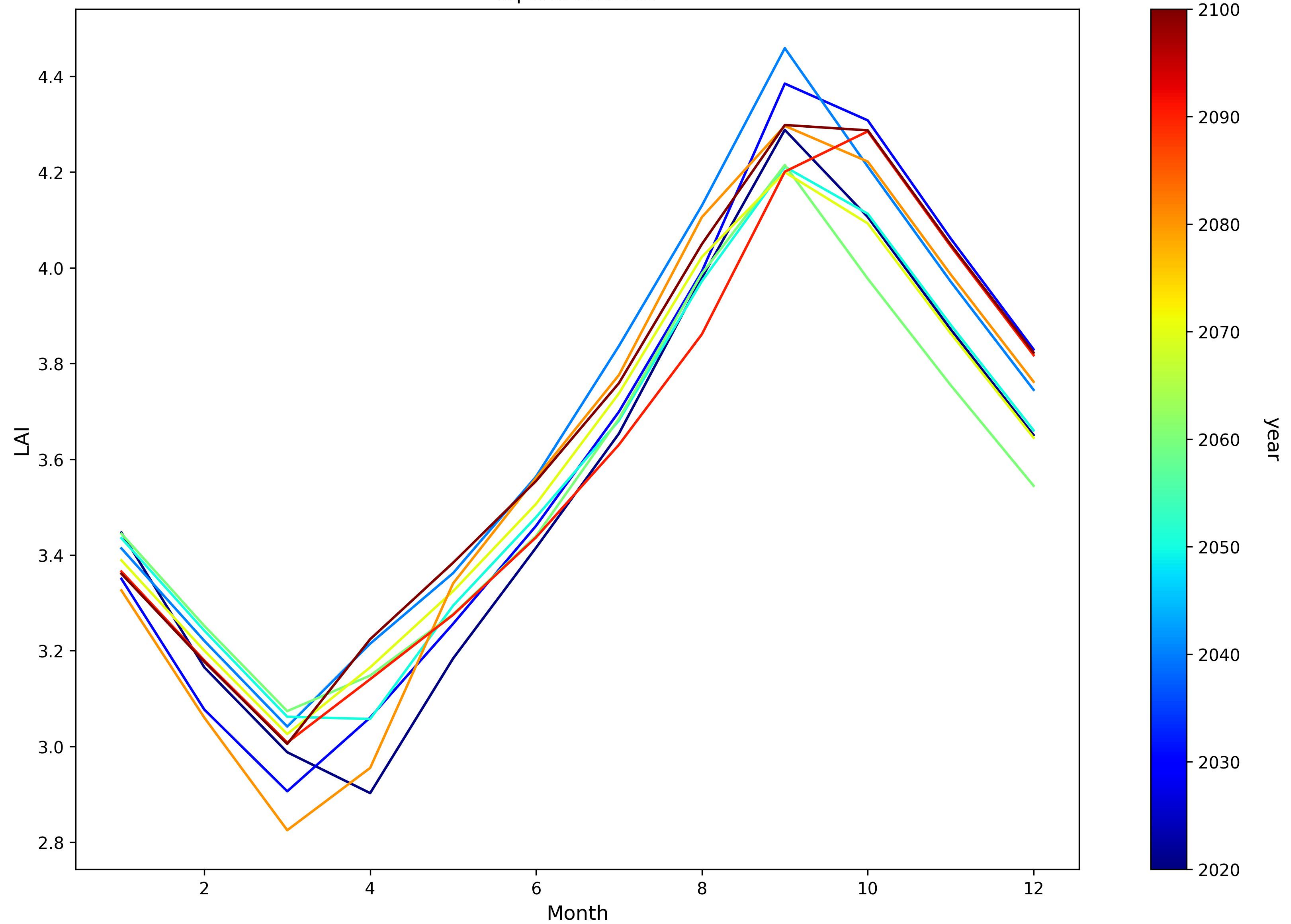
GPP Seasonal Pattern

liq & ice cell345



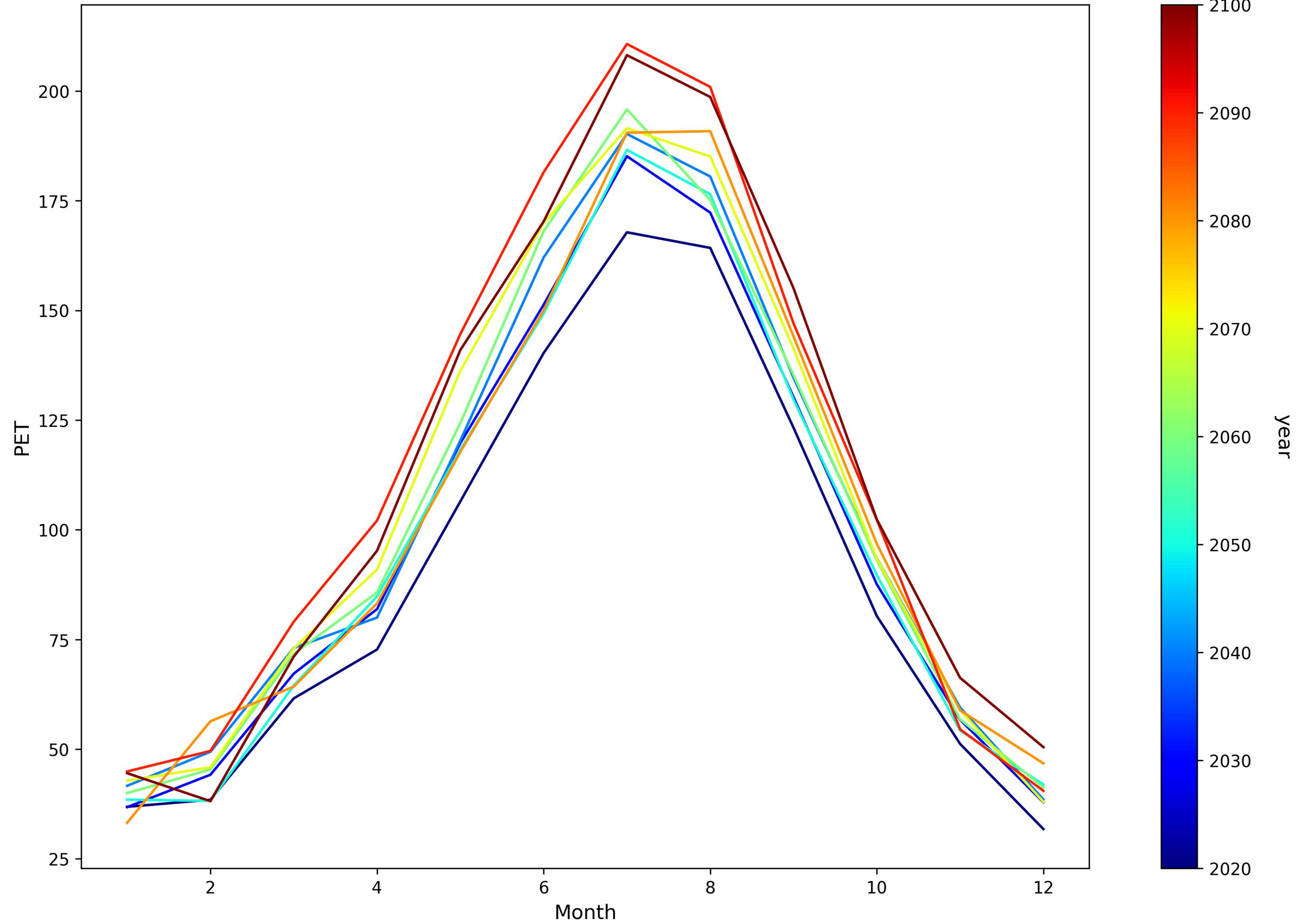
LAI Seasonal Pattern

liq & ice cell345



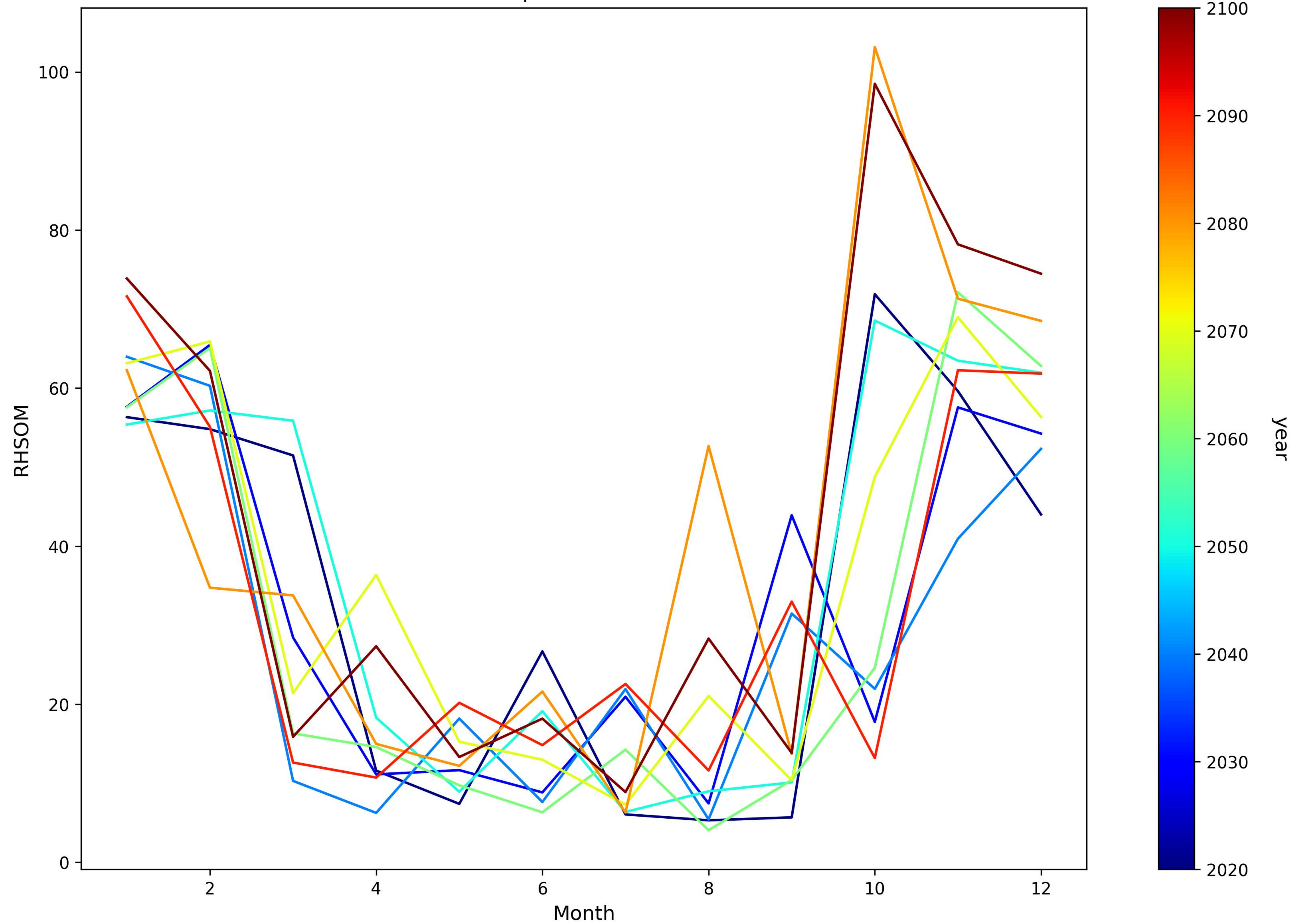
PET Seasonal Pattern

liq & ice cell345



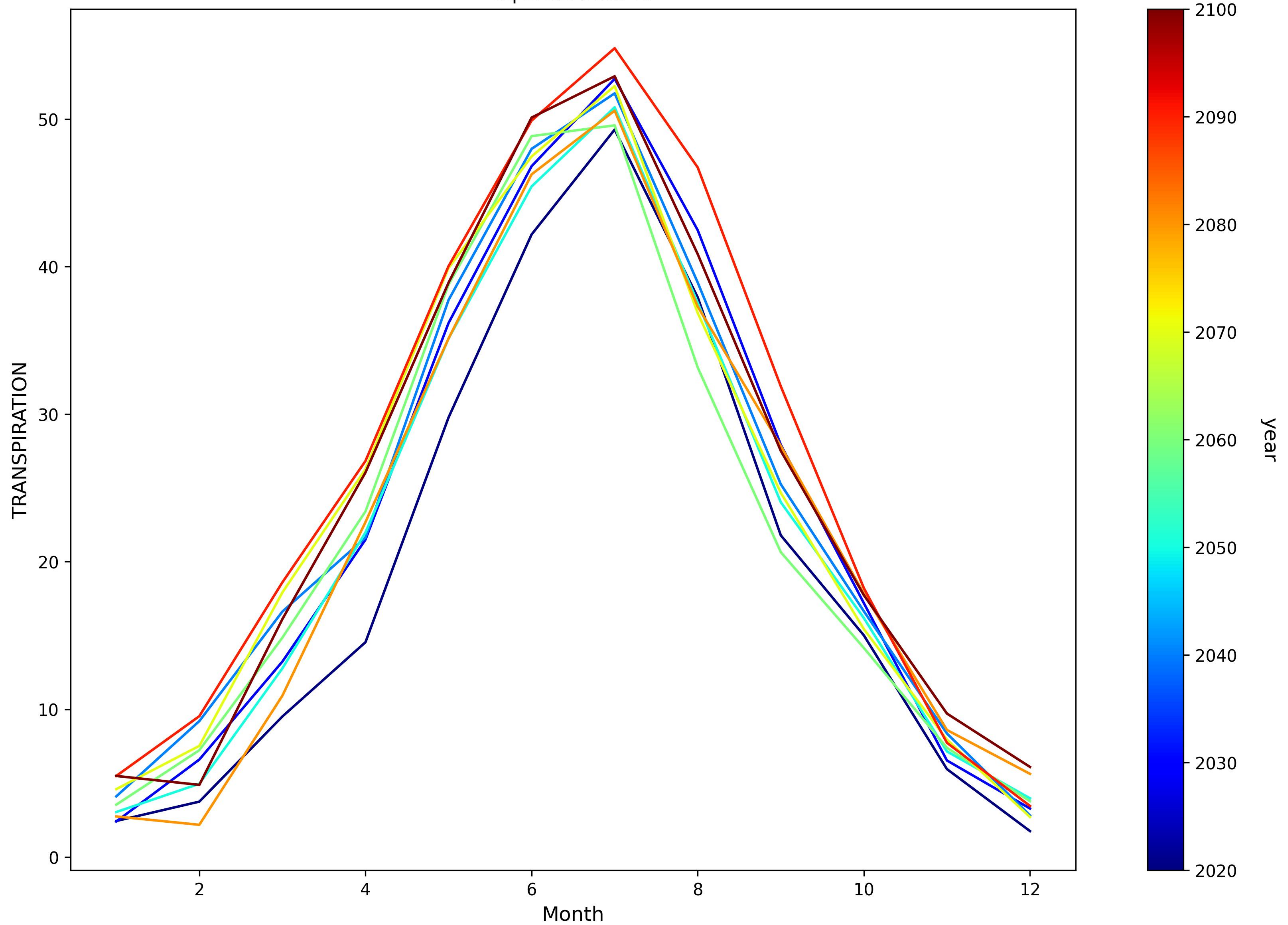
RHSOM Seasonal Pattern

liq & ice cell345



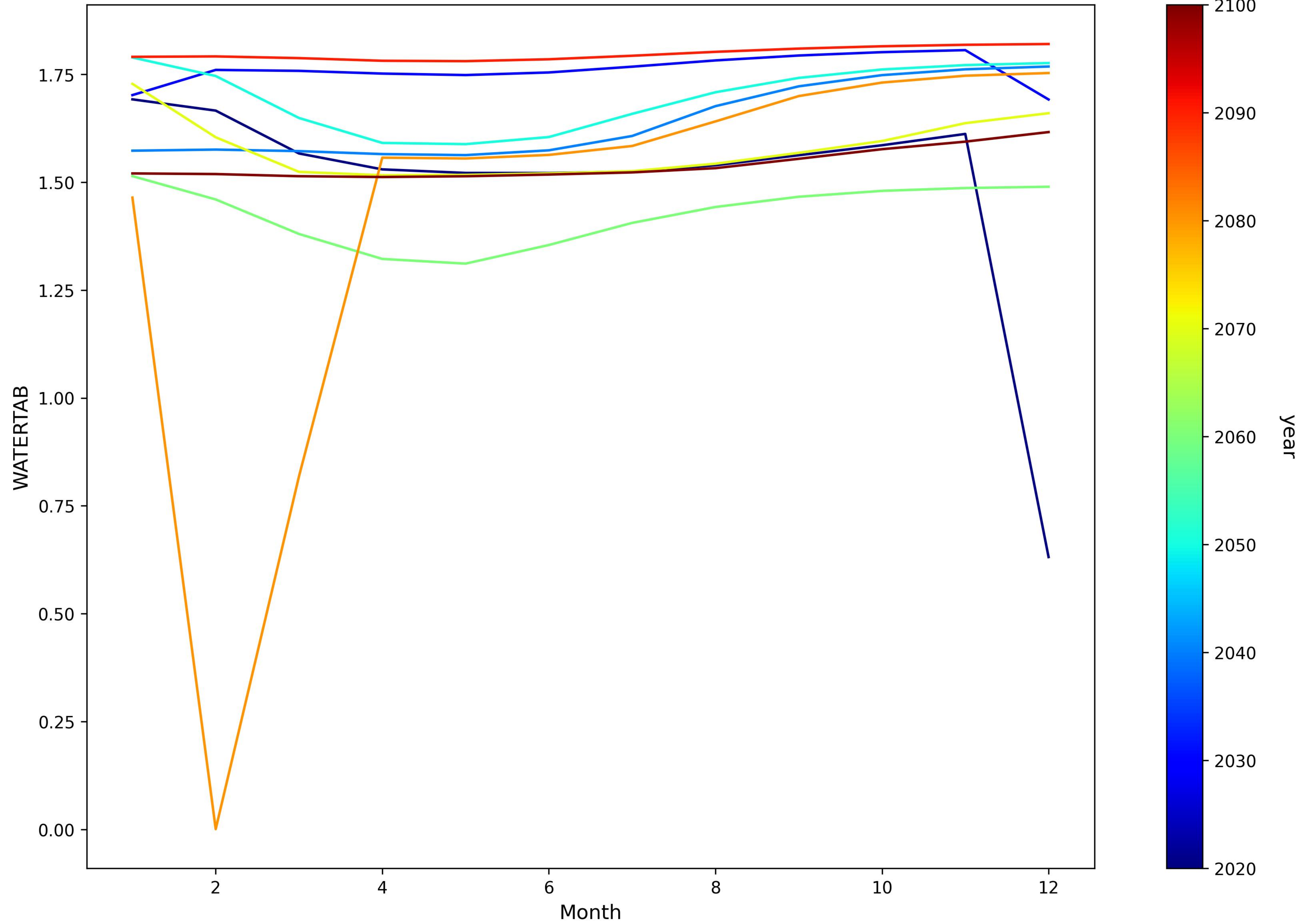
TRANSPIRATION Seasonal Pattern

liq & ice cell345

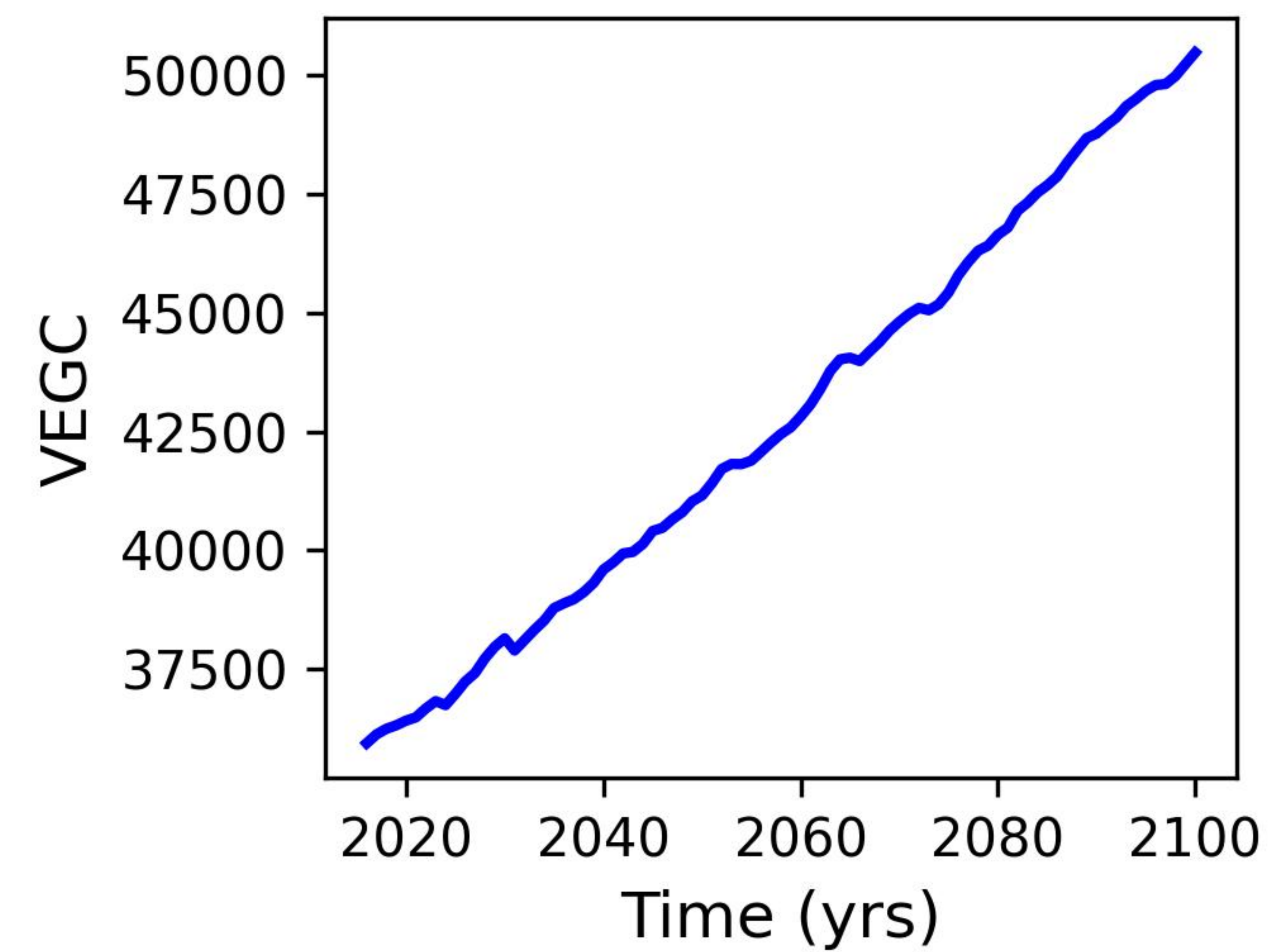
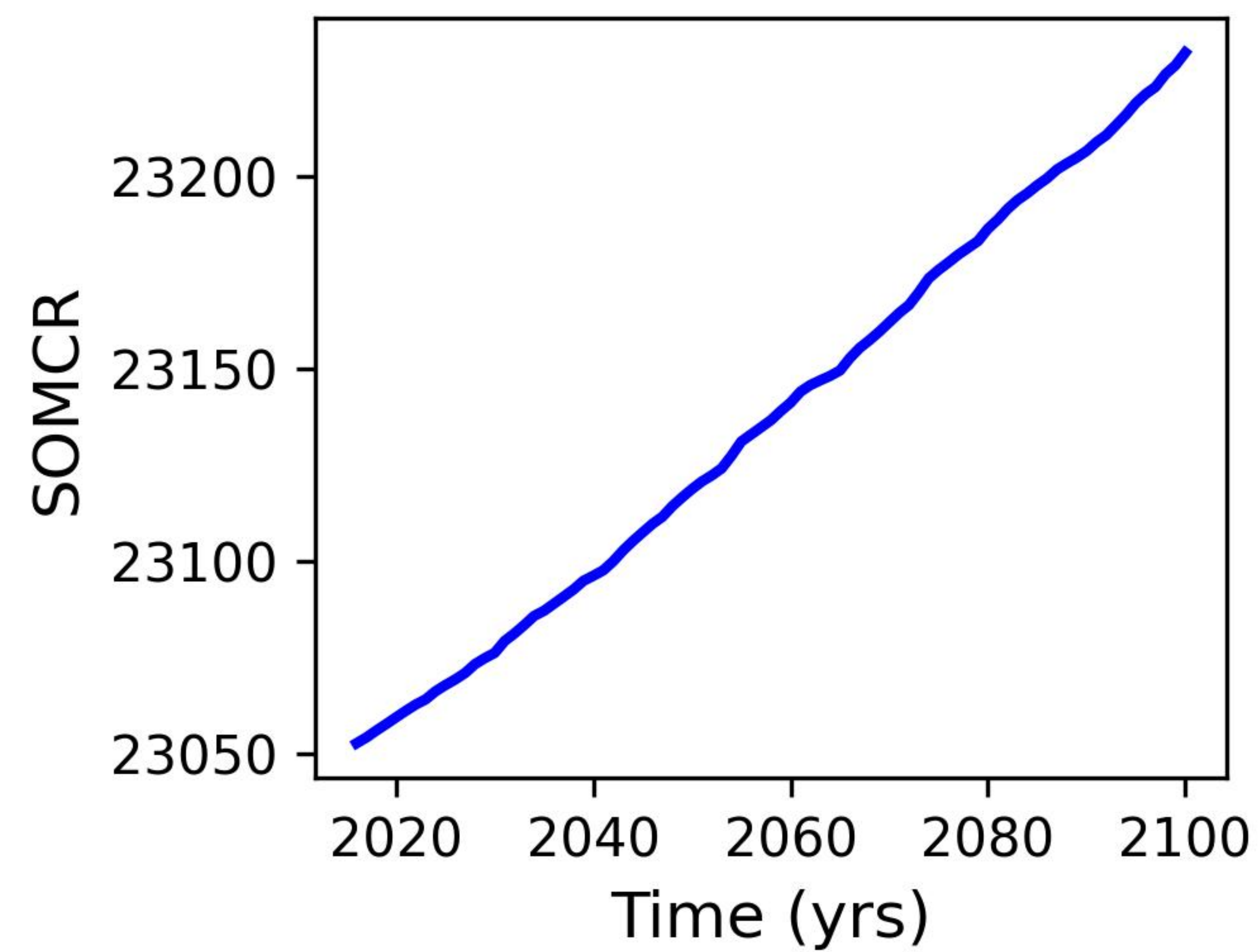
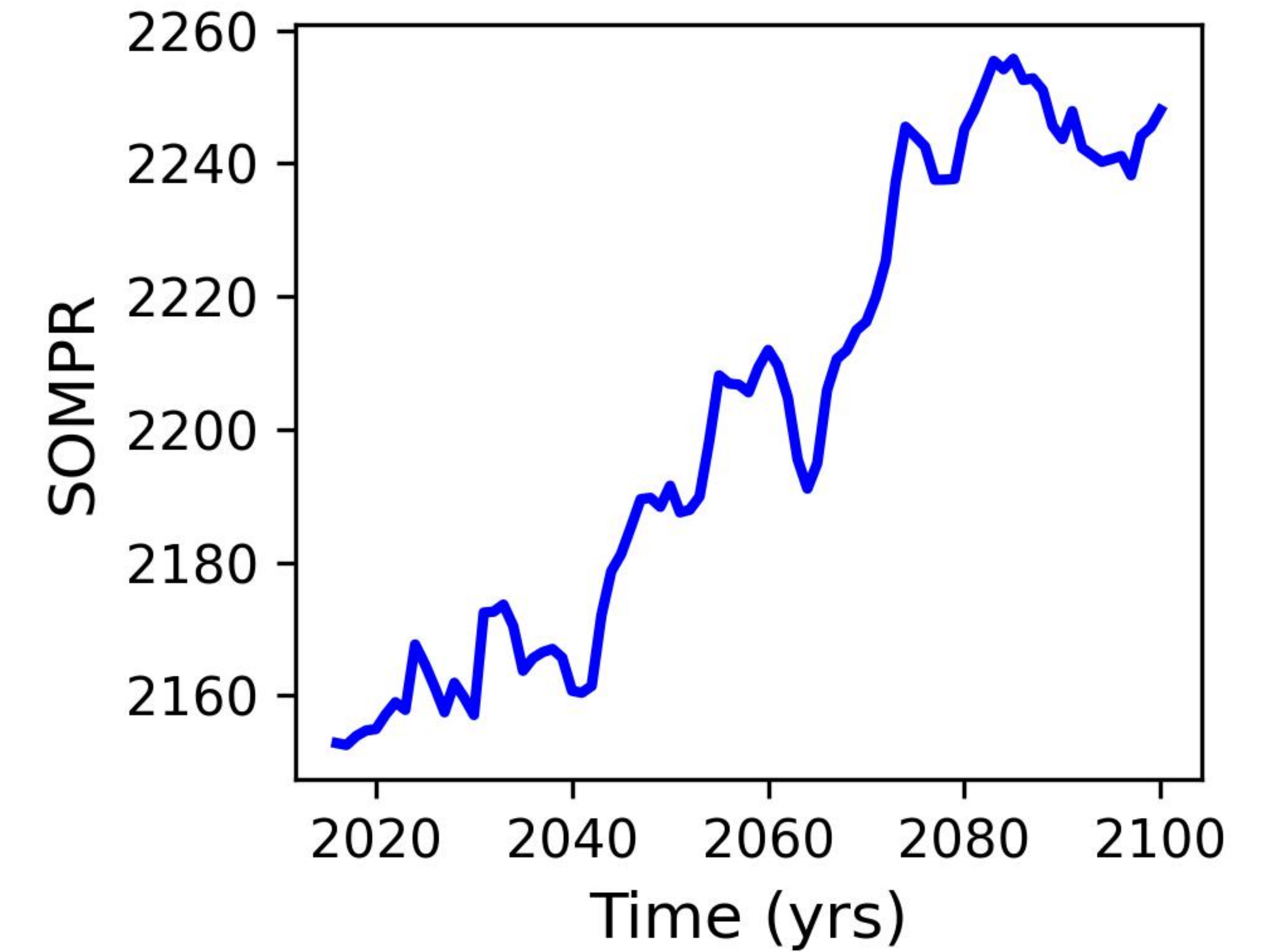
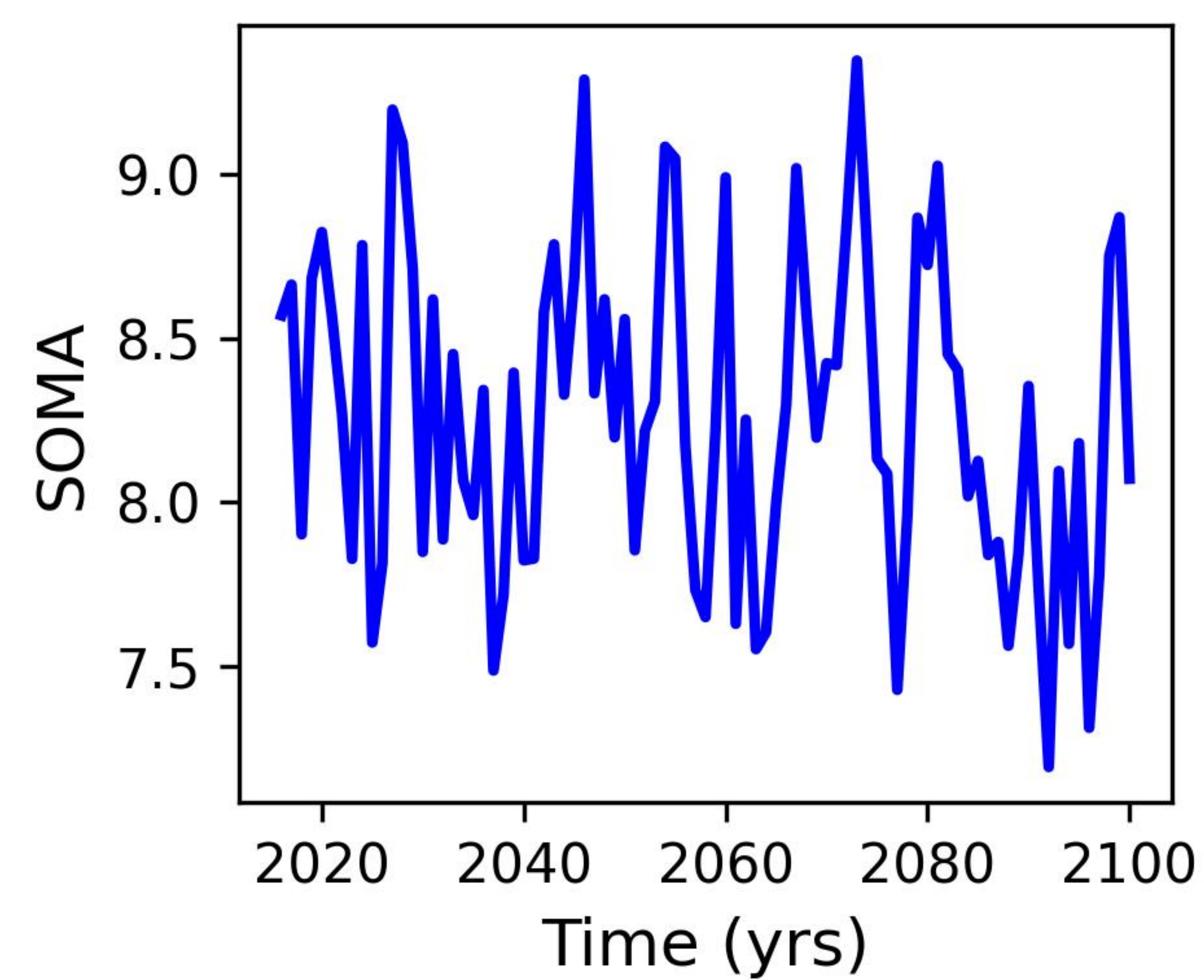
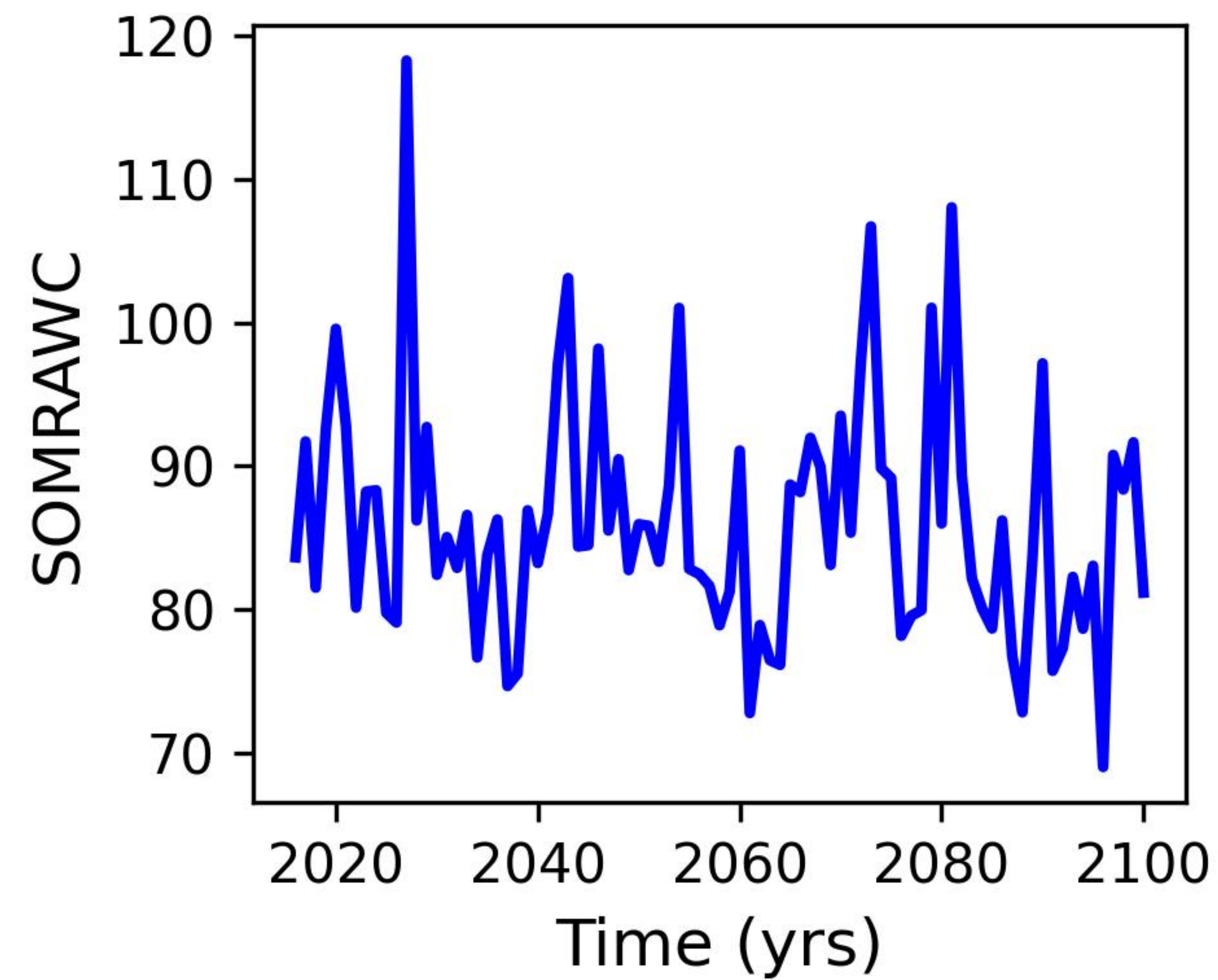
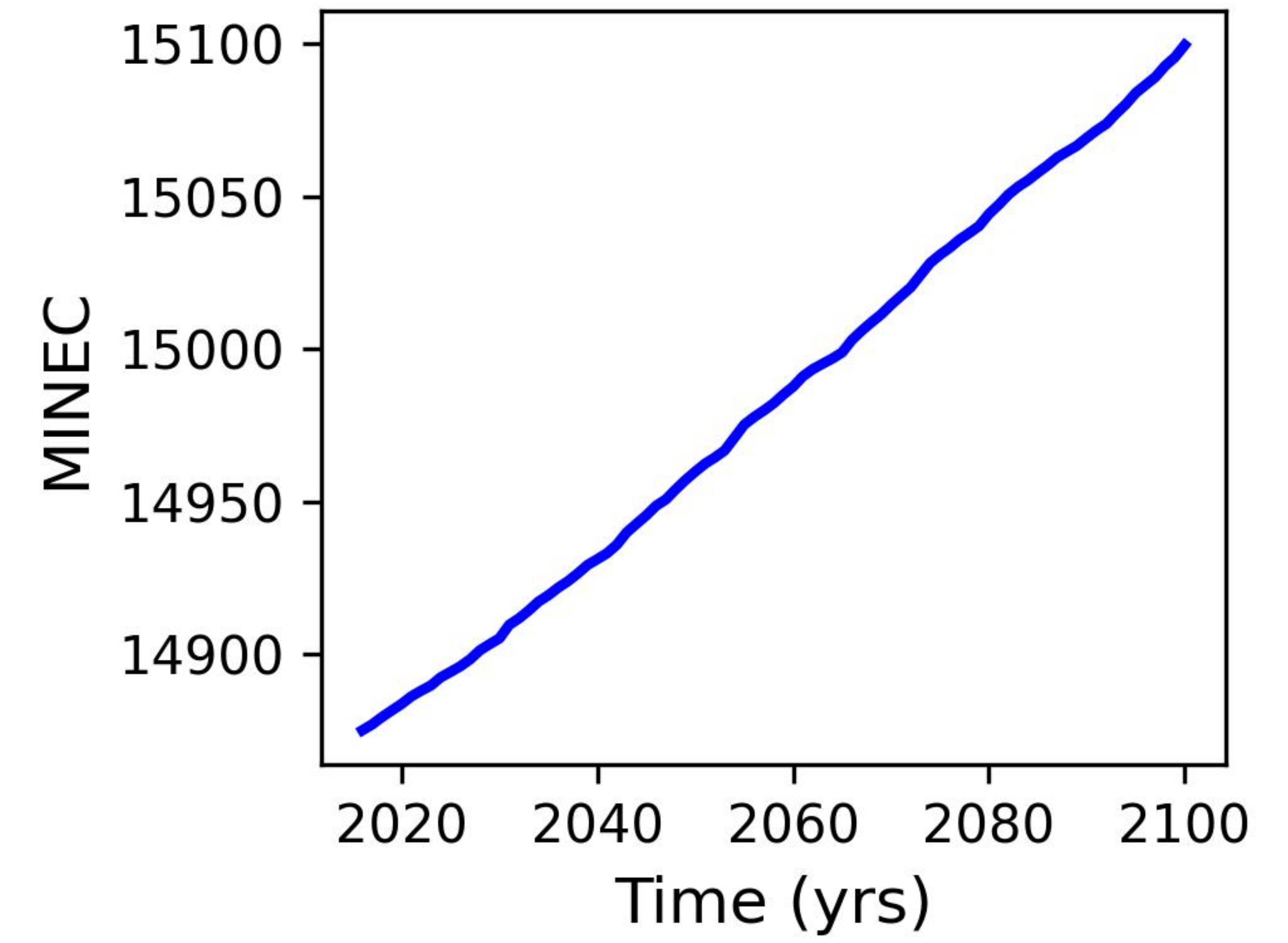
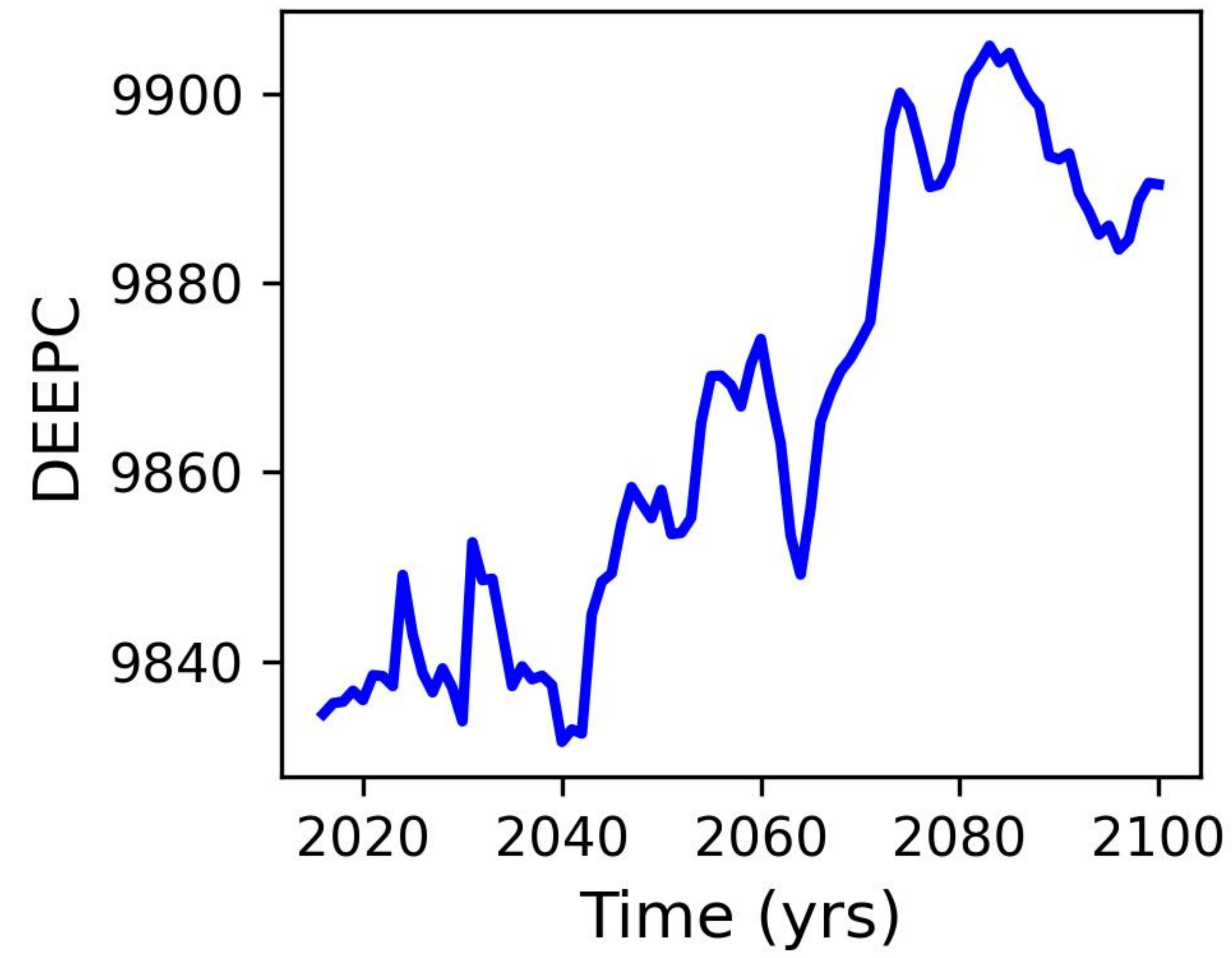
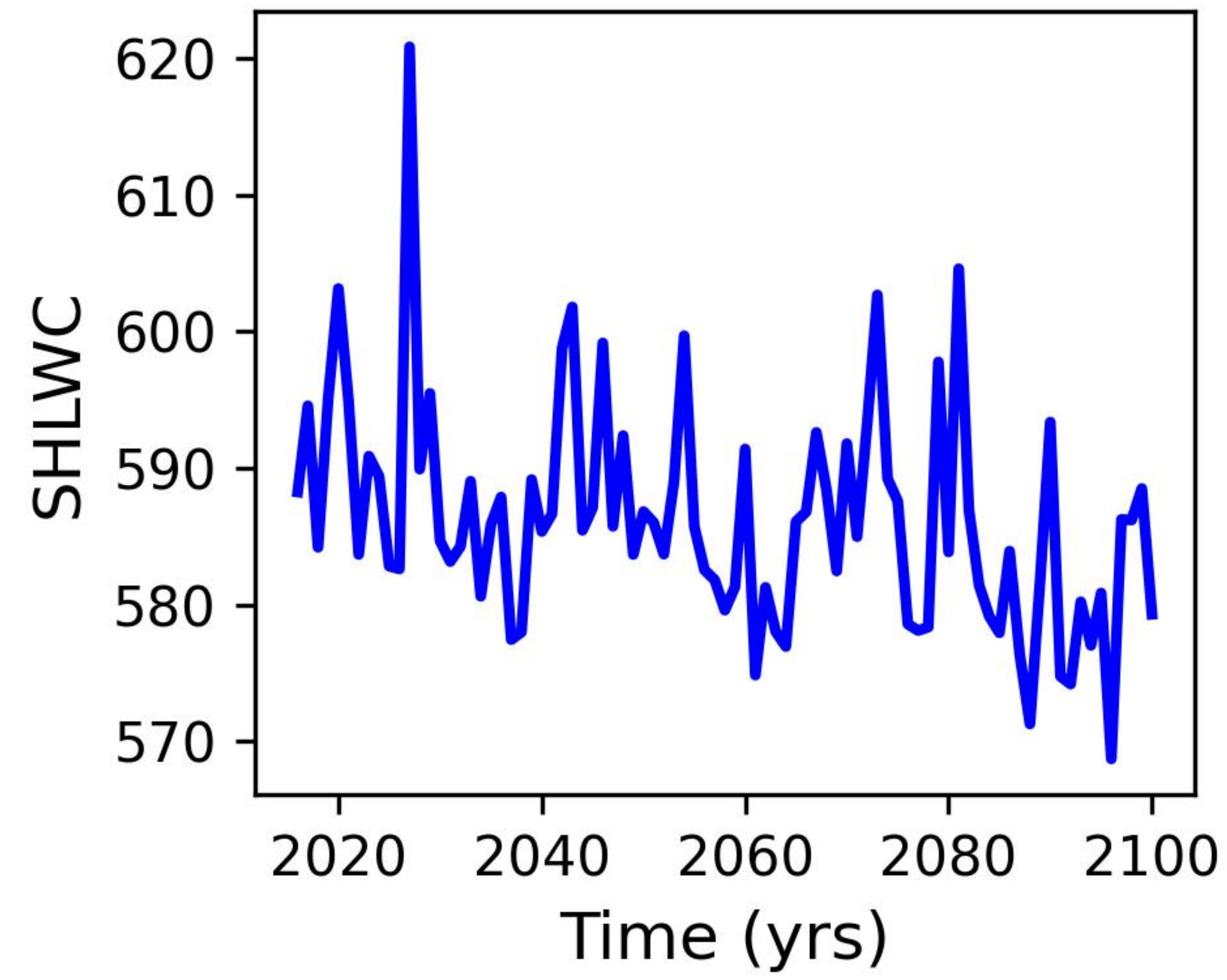


WATERTAB Seasonal Pattern

liq & ice cell345

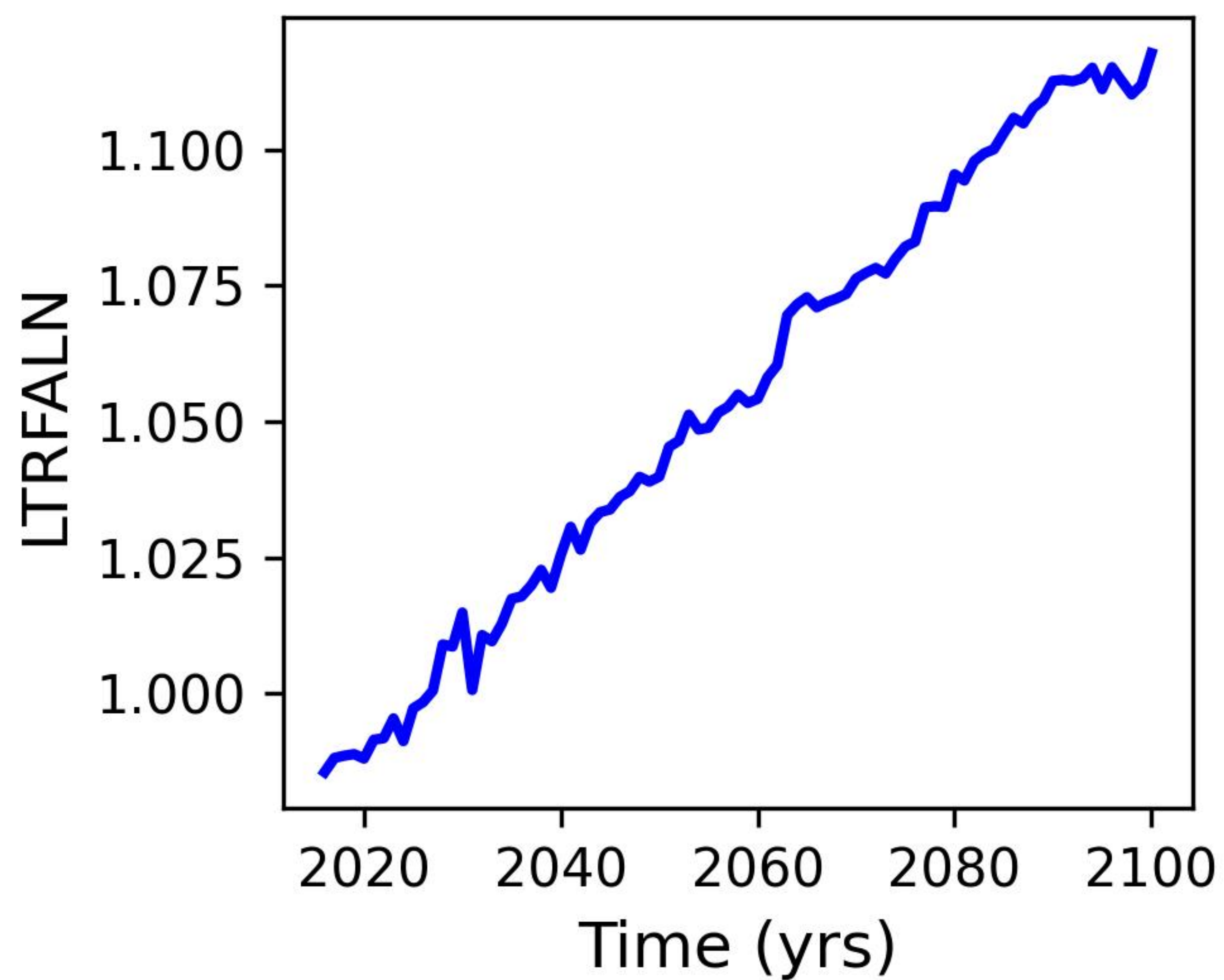
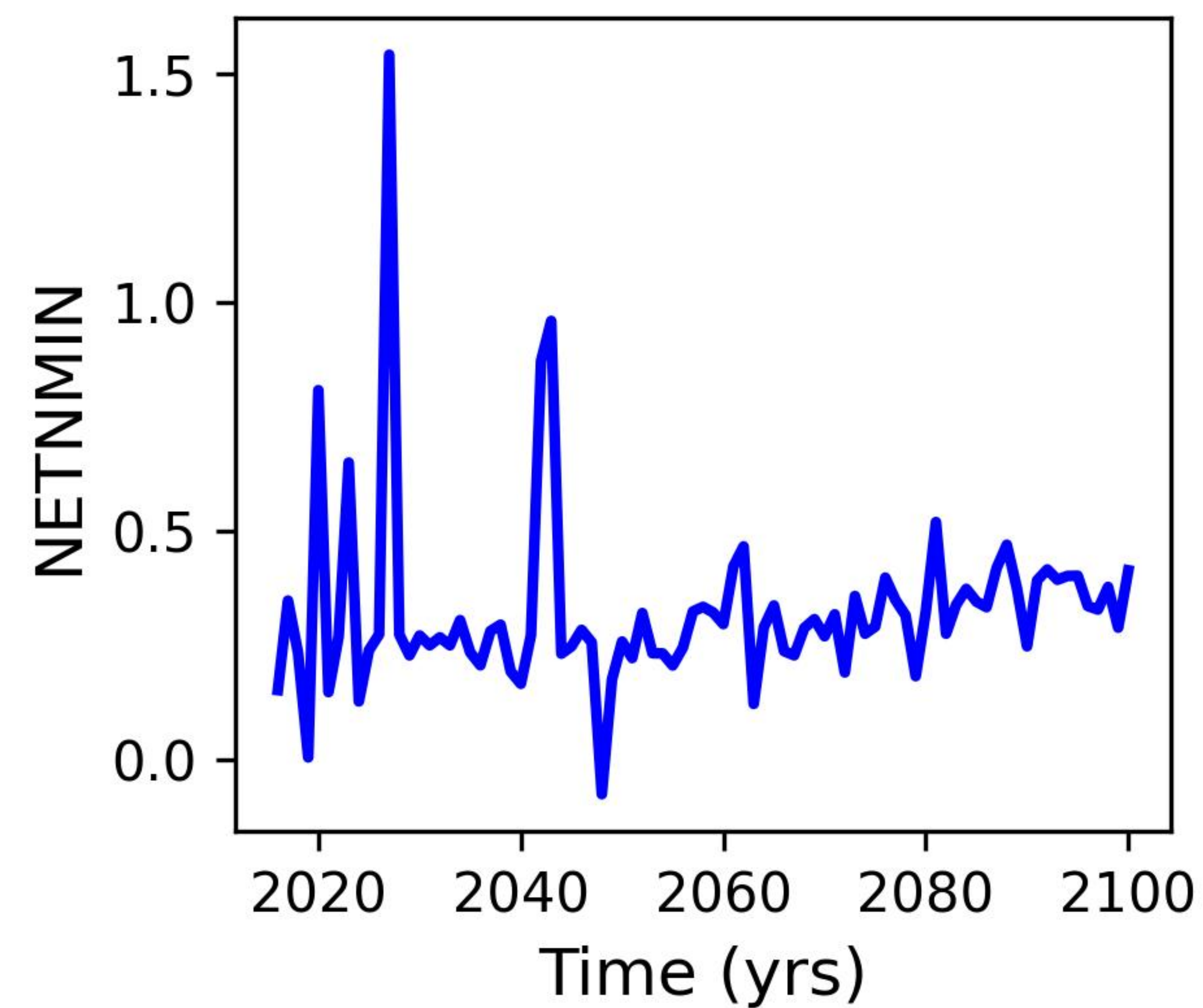
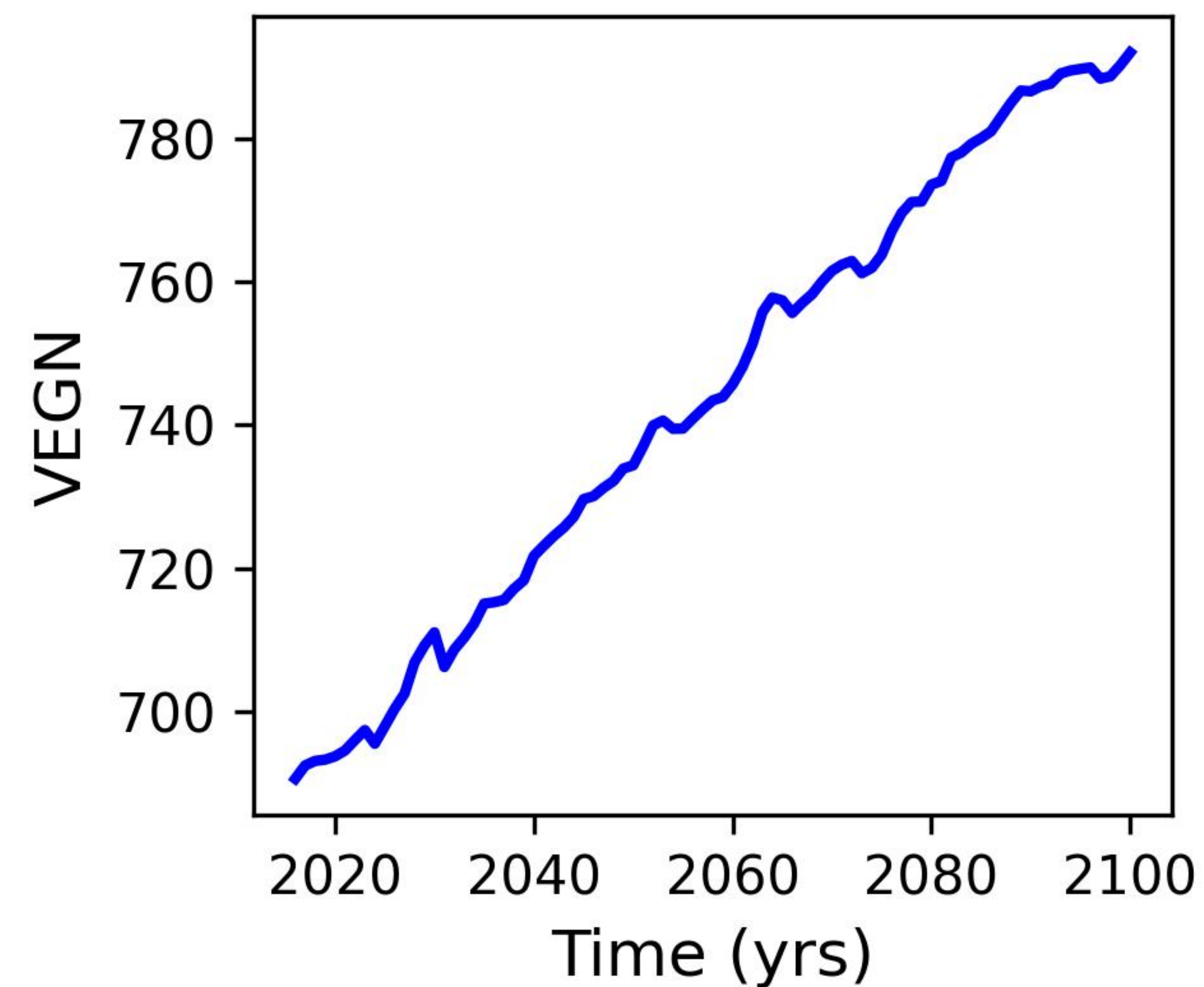
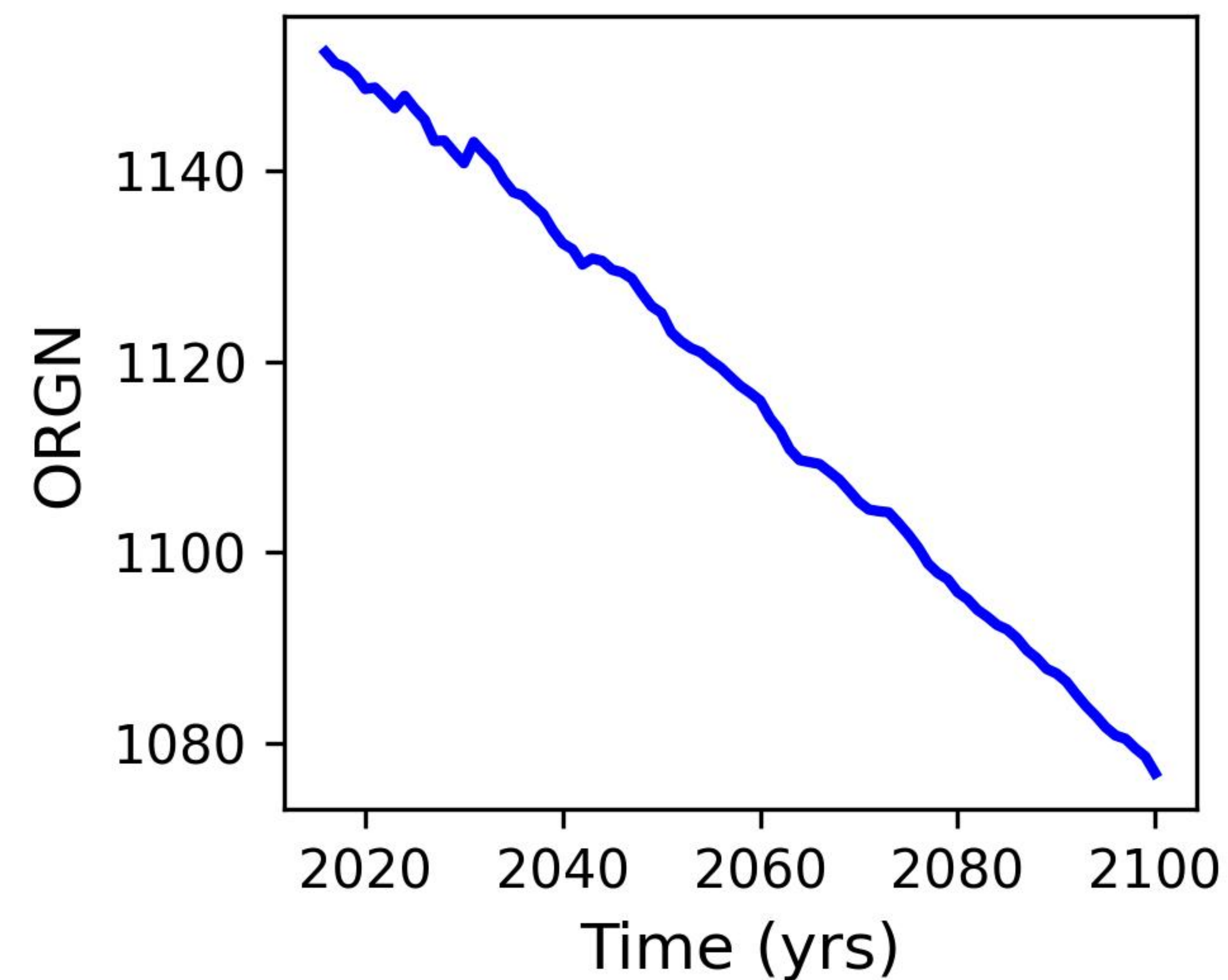
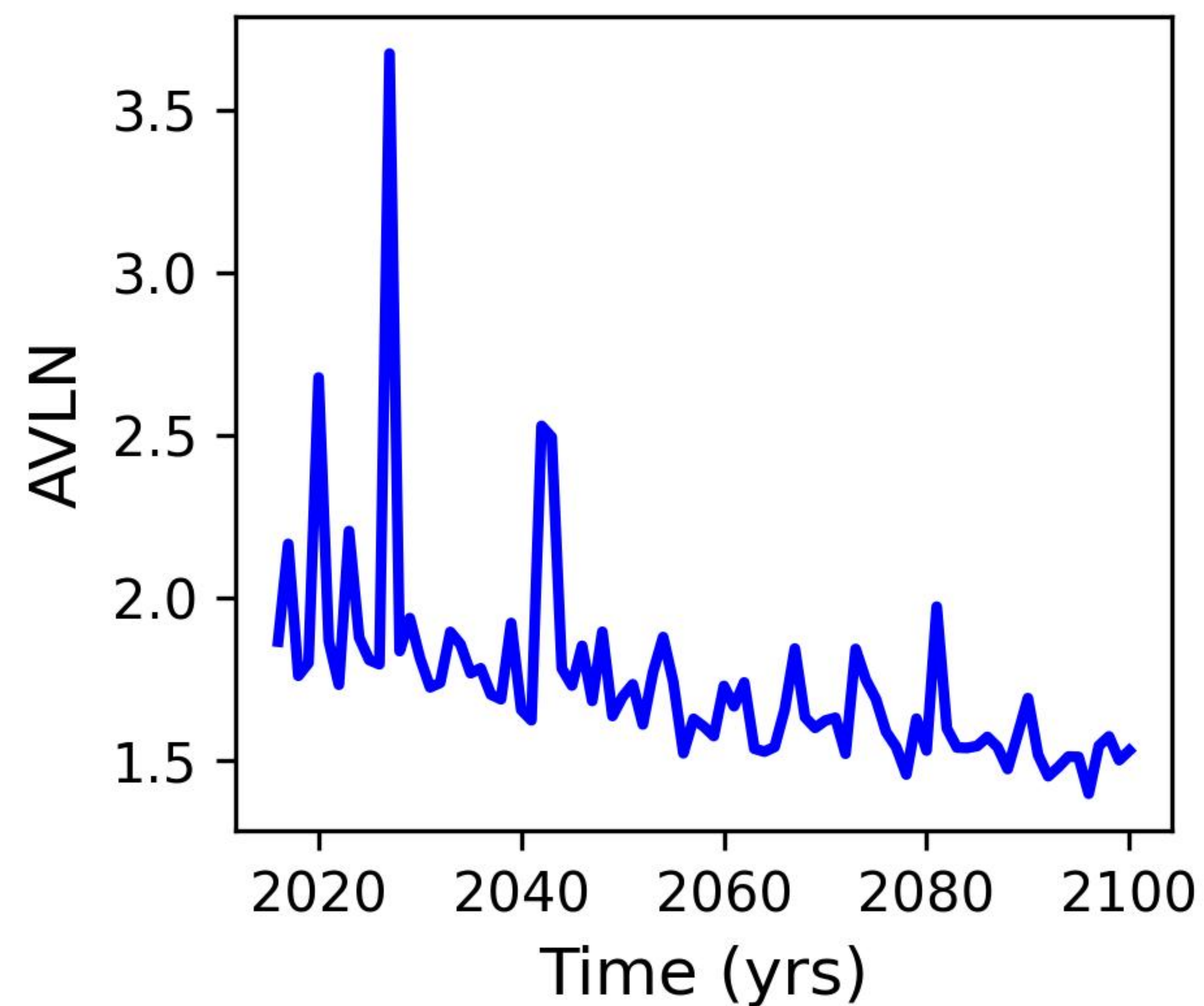


Yearly Carbon Stock Time Series



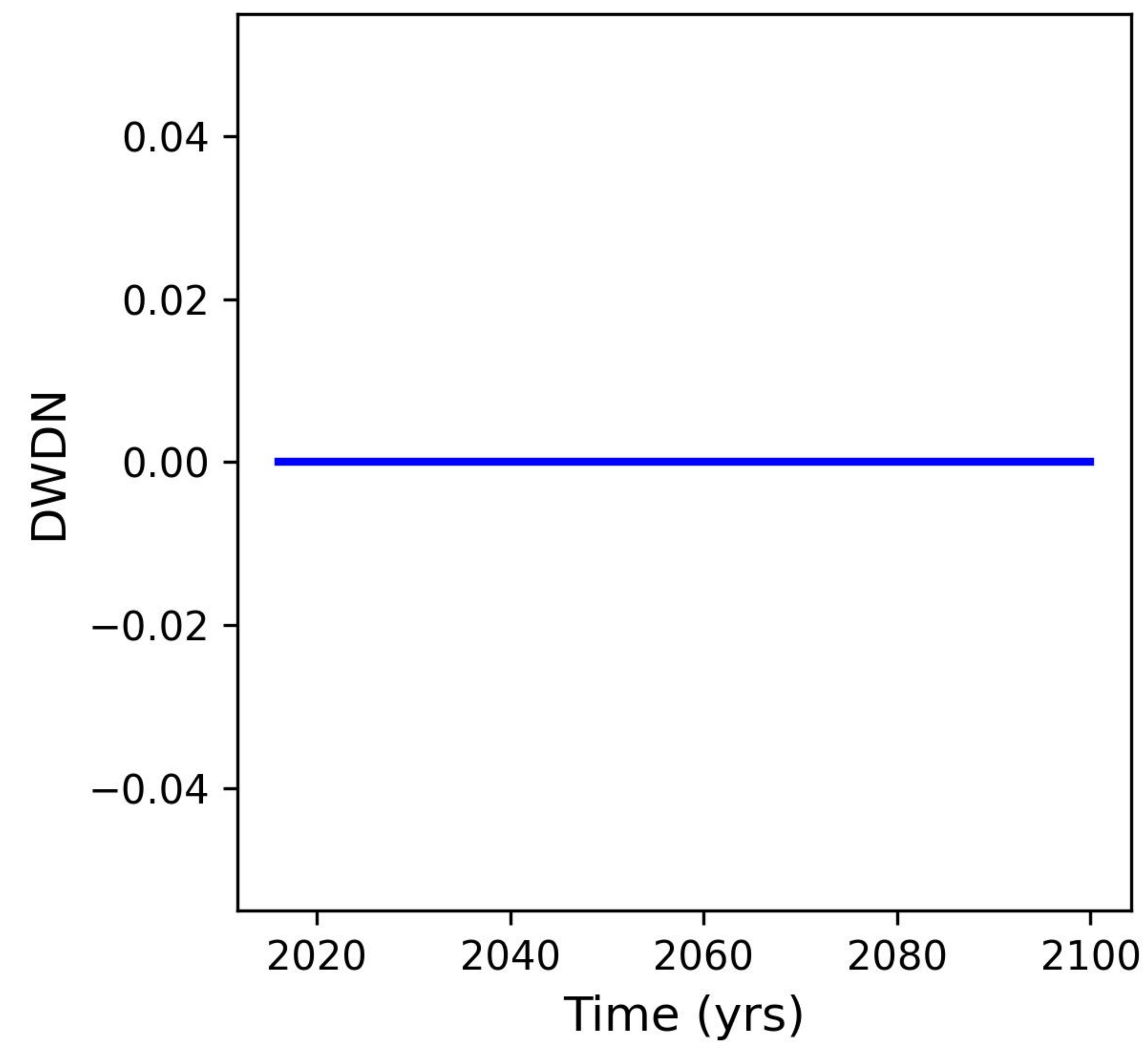
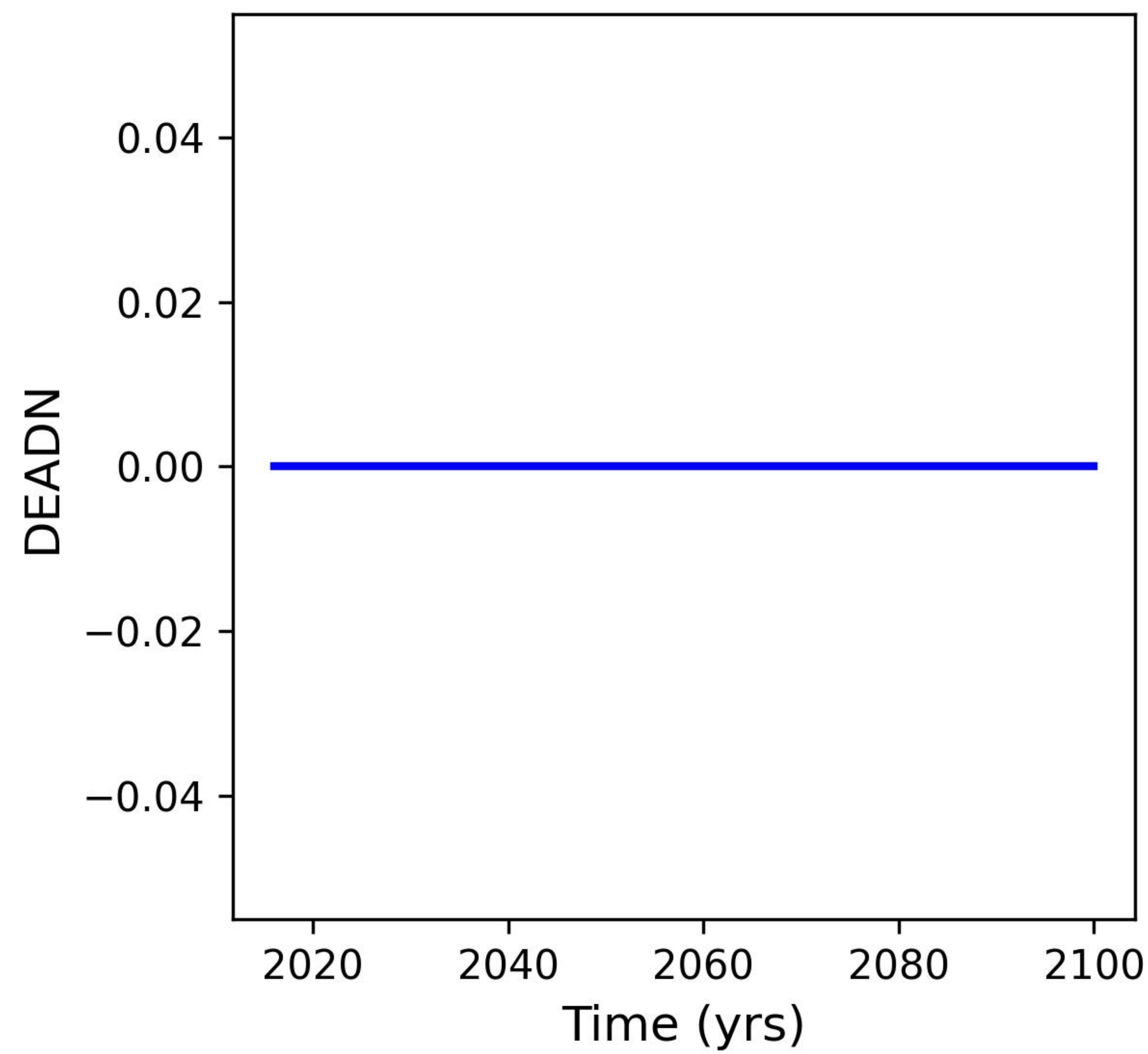
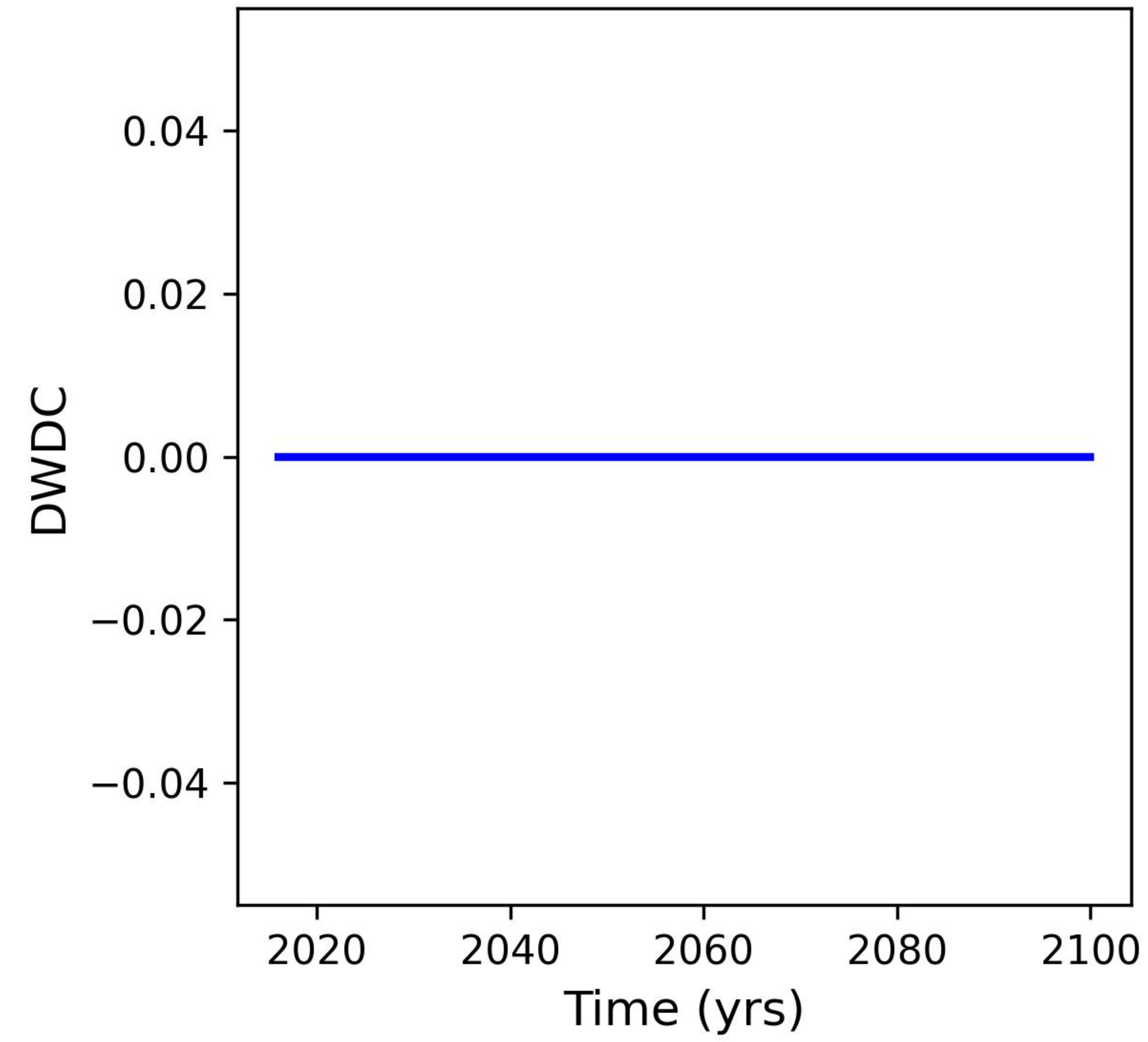
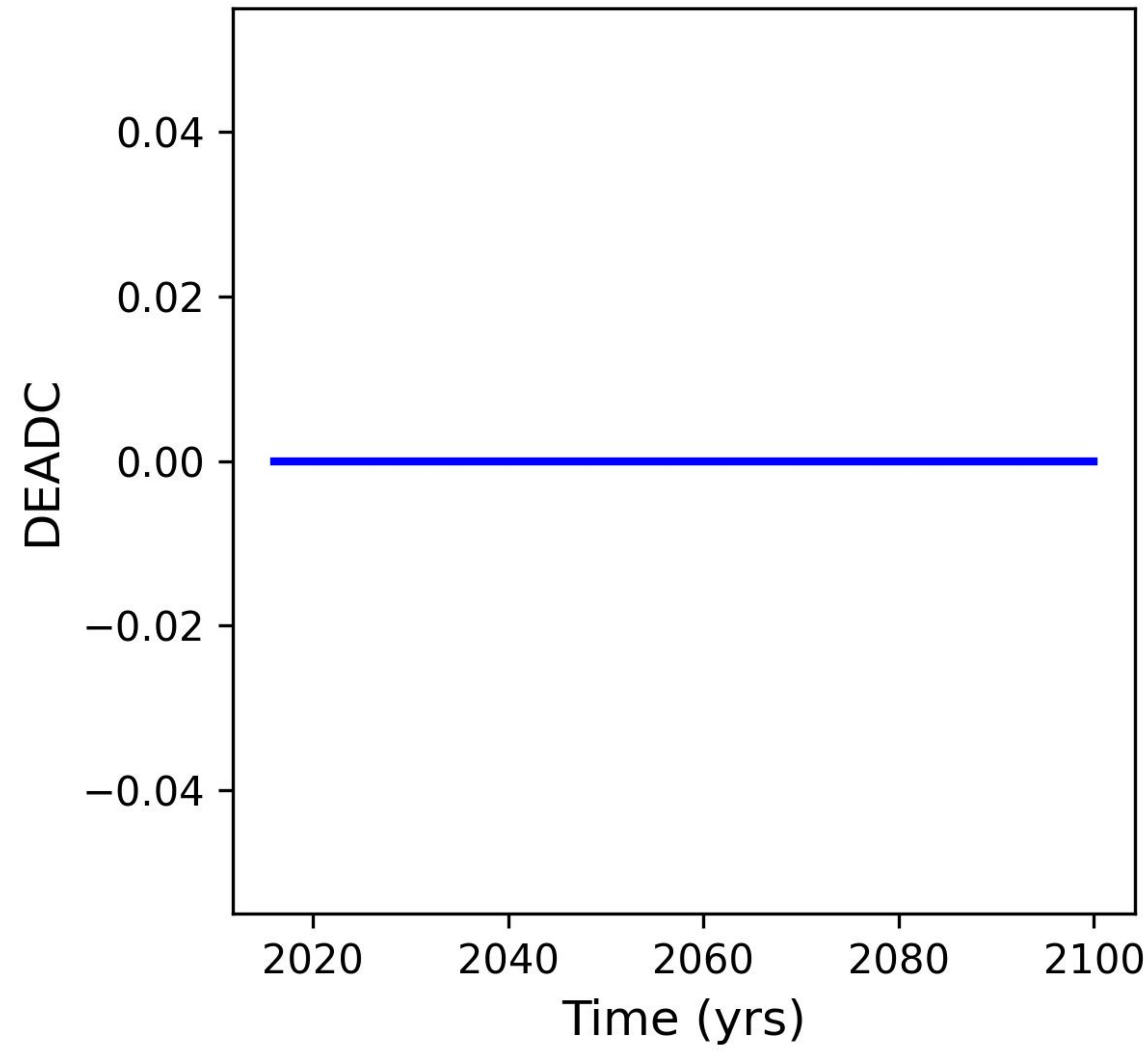
liq & ice cell345

Yearly Nitrogen Stock Time Series



liq & ice cell345

Yearly Burned C, N Stock in Time series

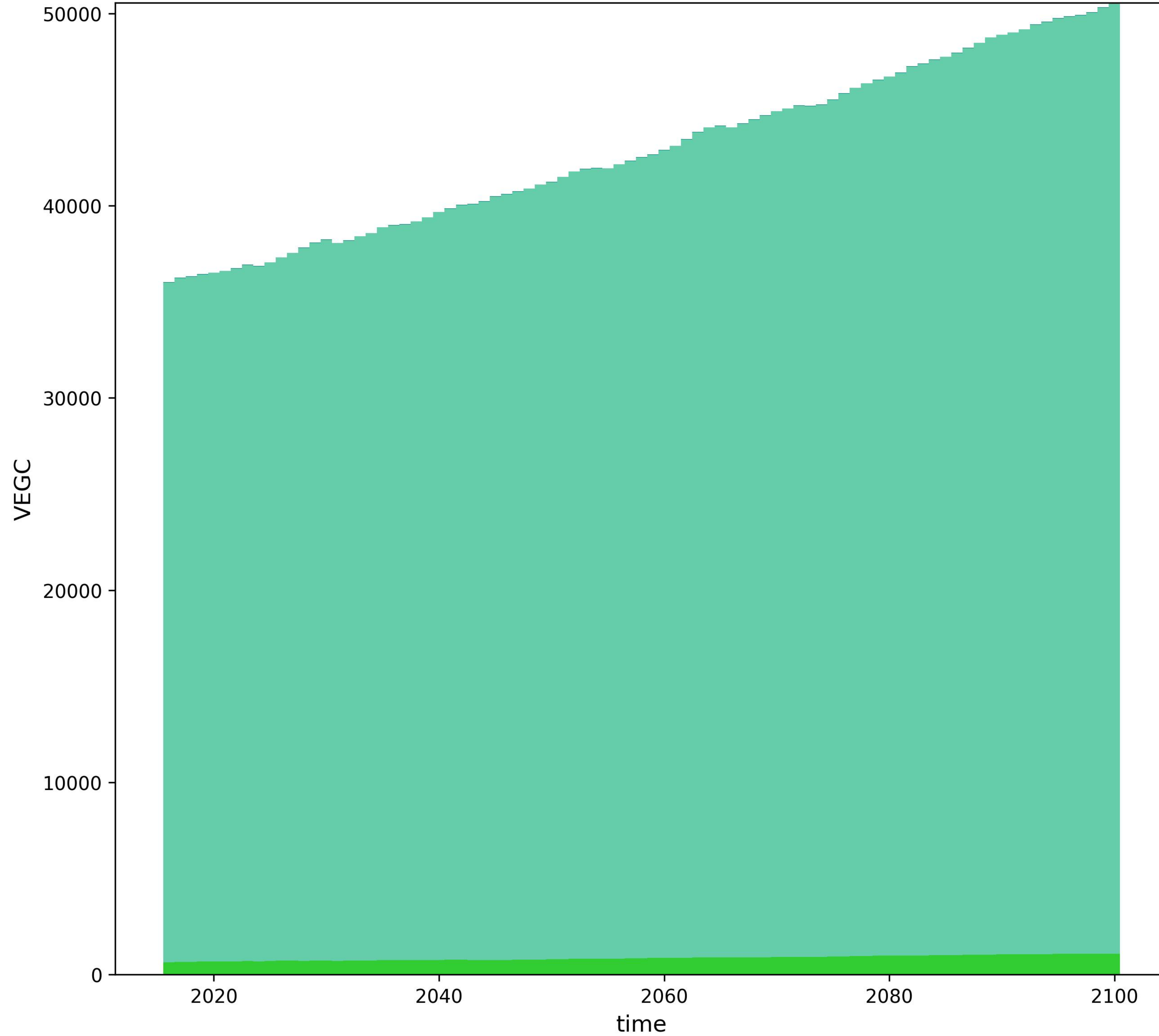


liq & ice cell345

Vegetation dynamic (seasonal maximum)

liq & ice cell345

PFT0



Vegetation dynamic (seasonal maximum)

liq & ice cell345

PFT0

