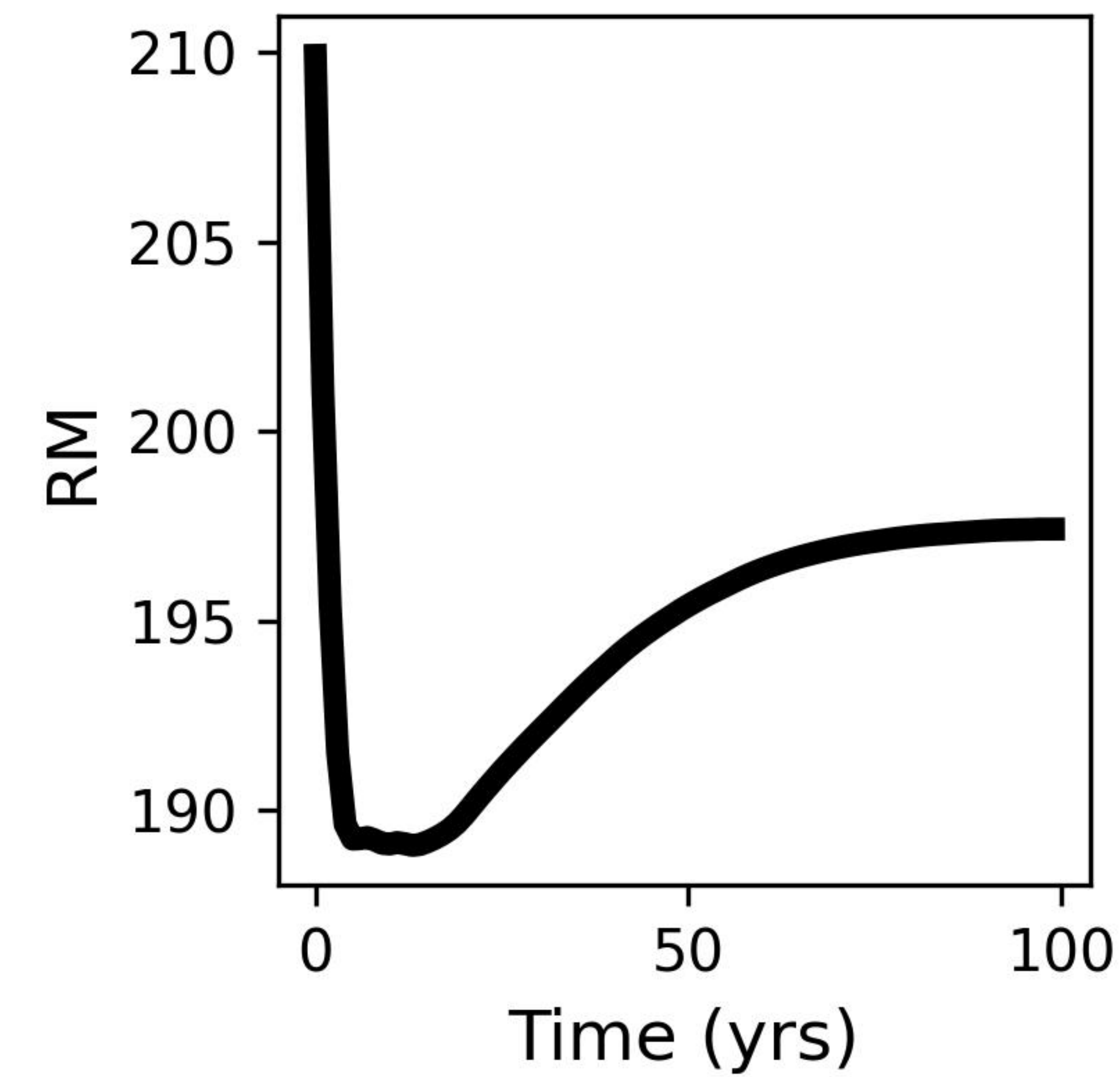
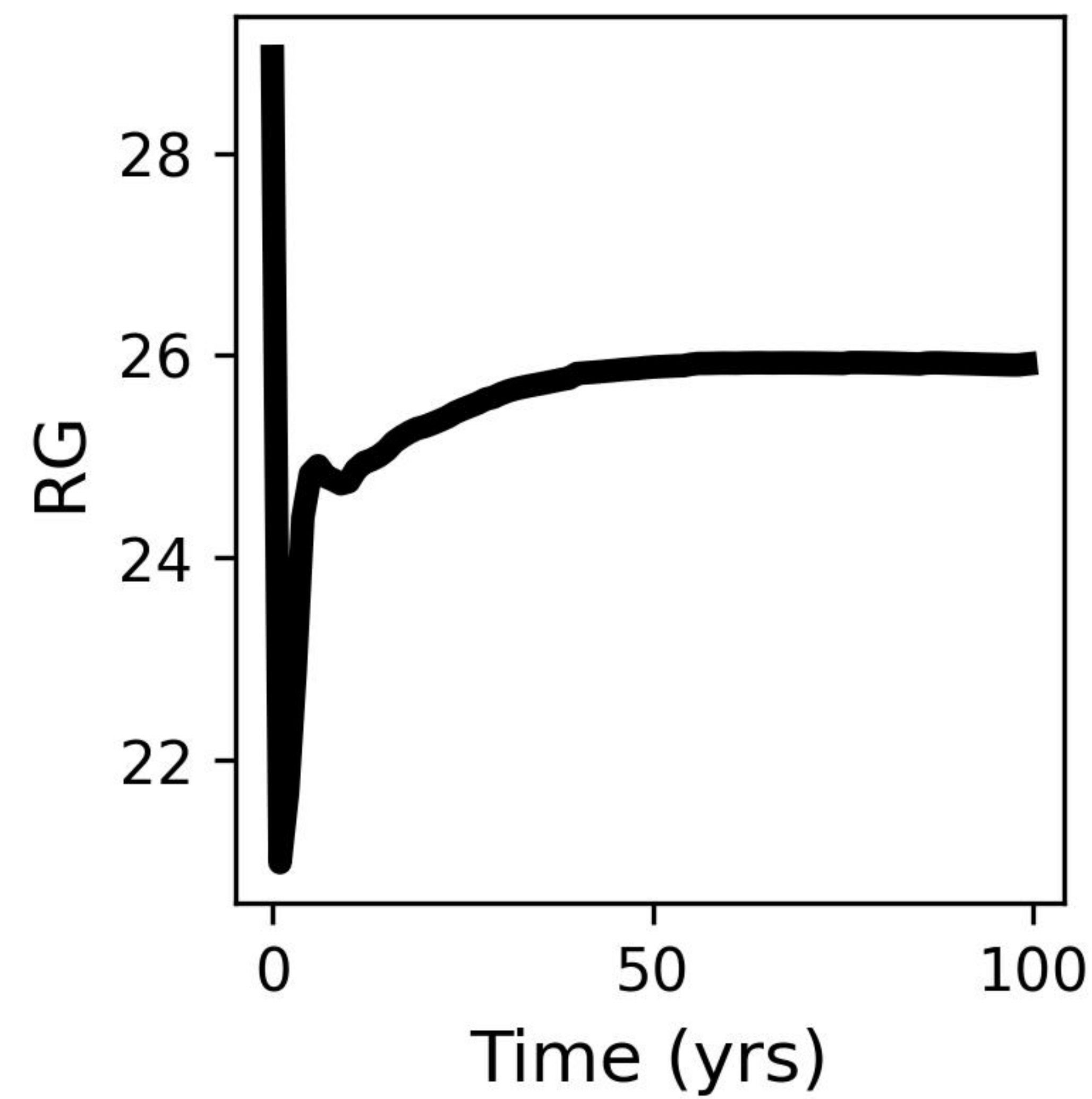
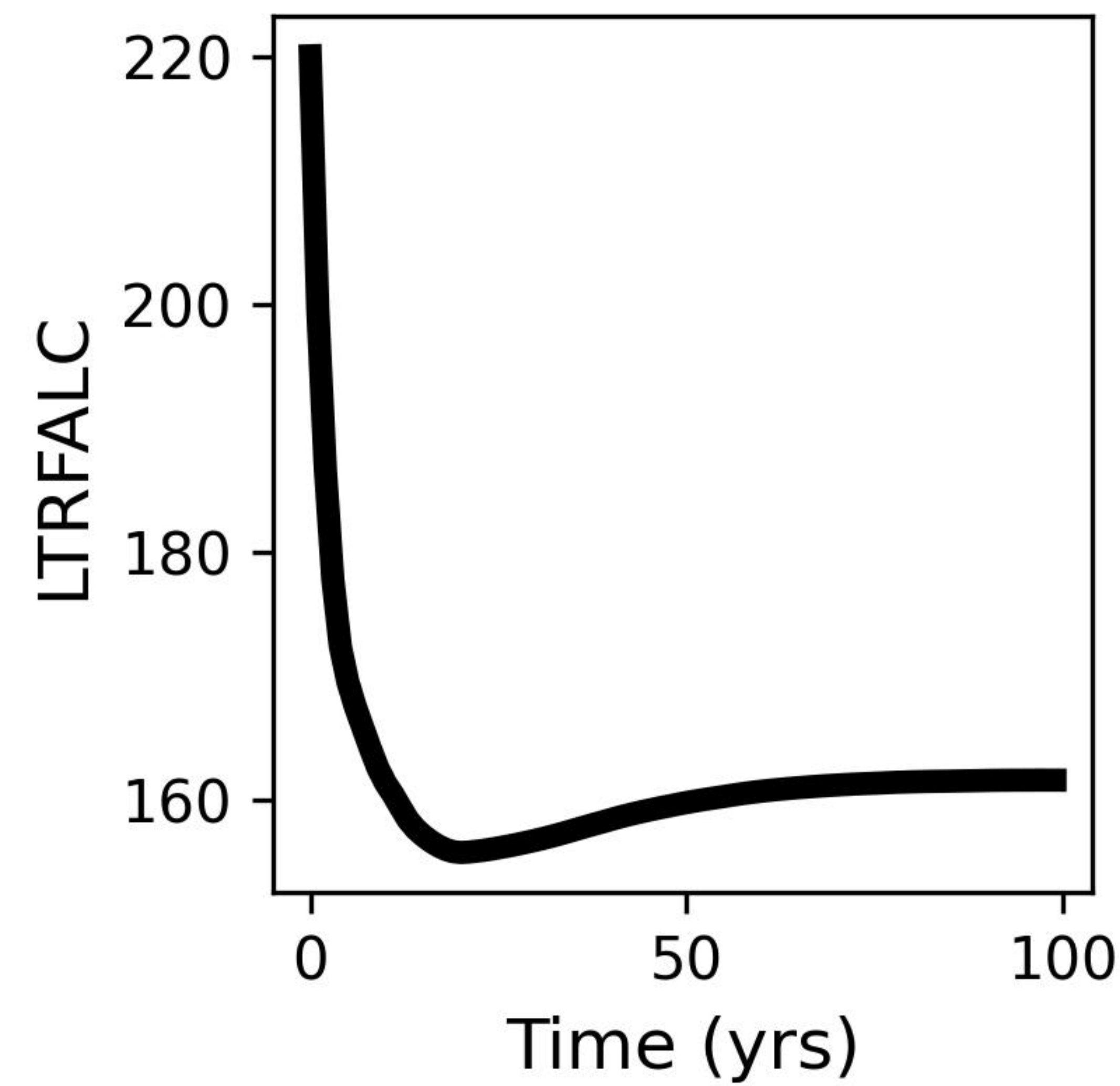
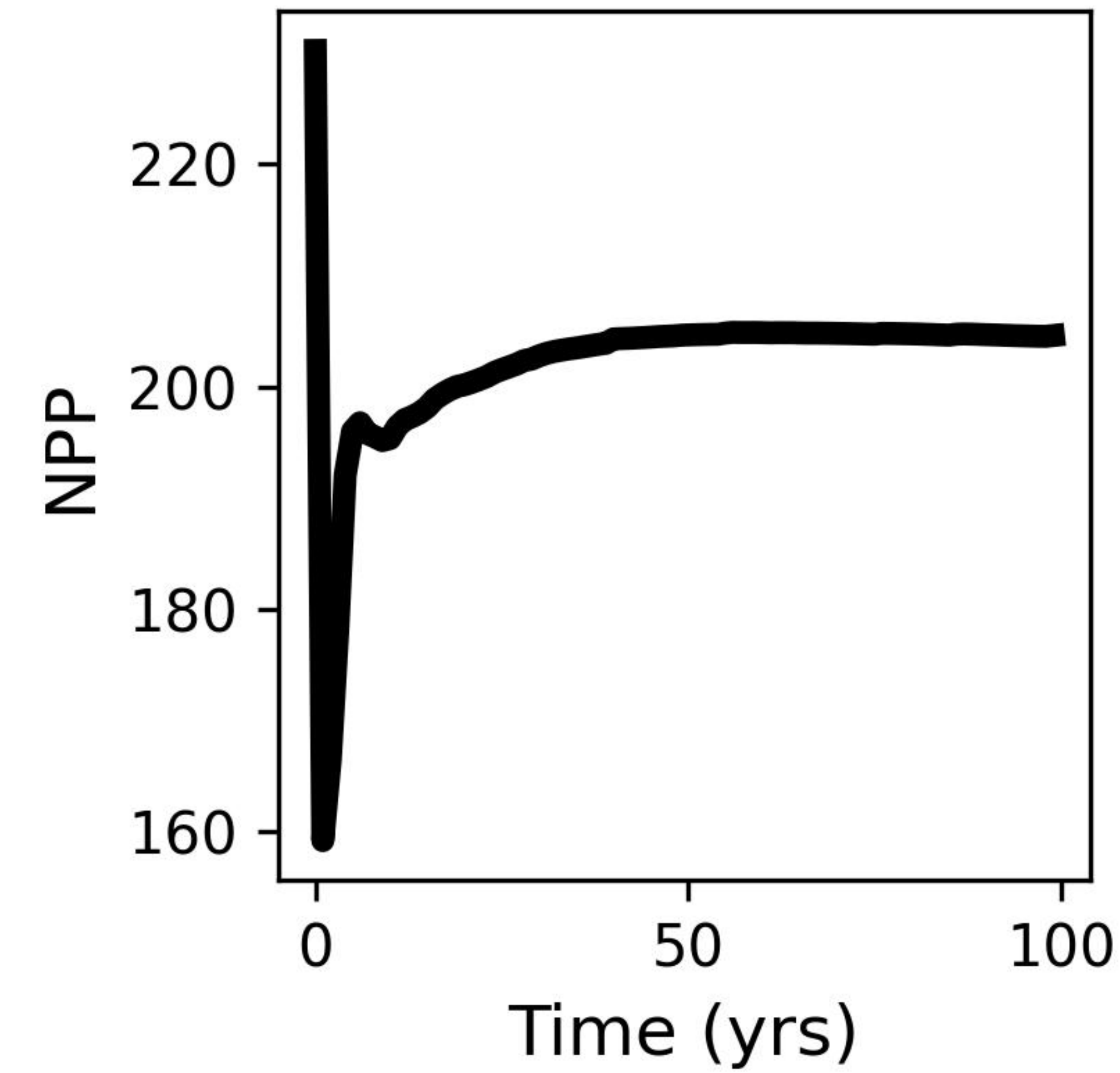
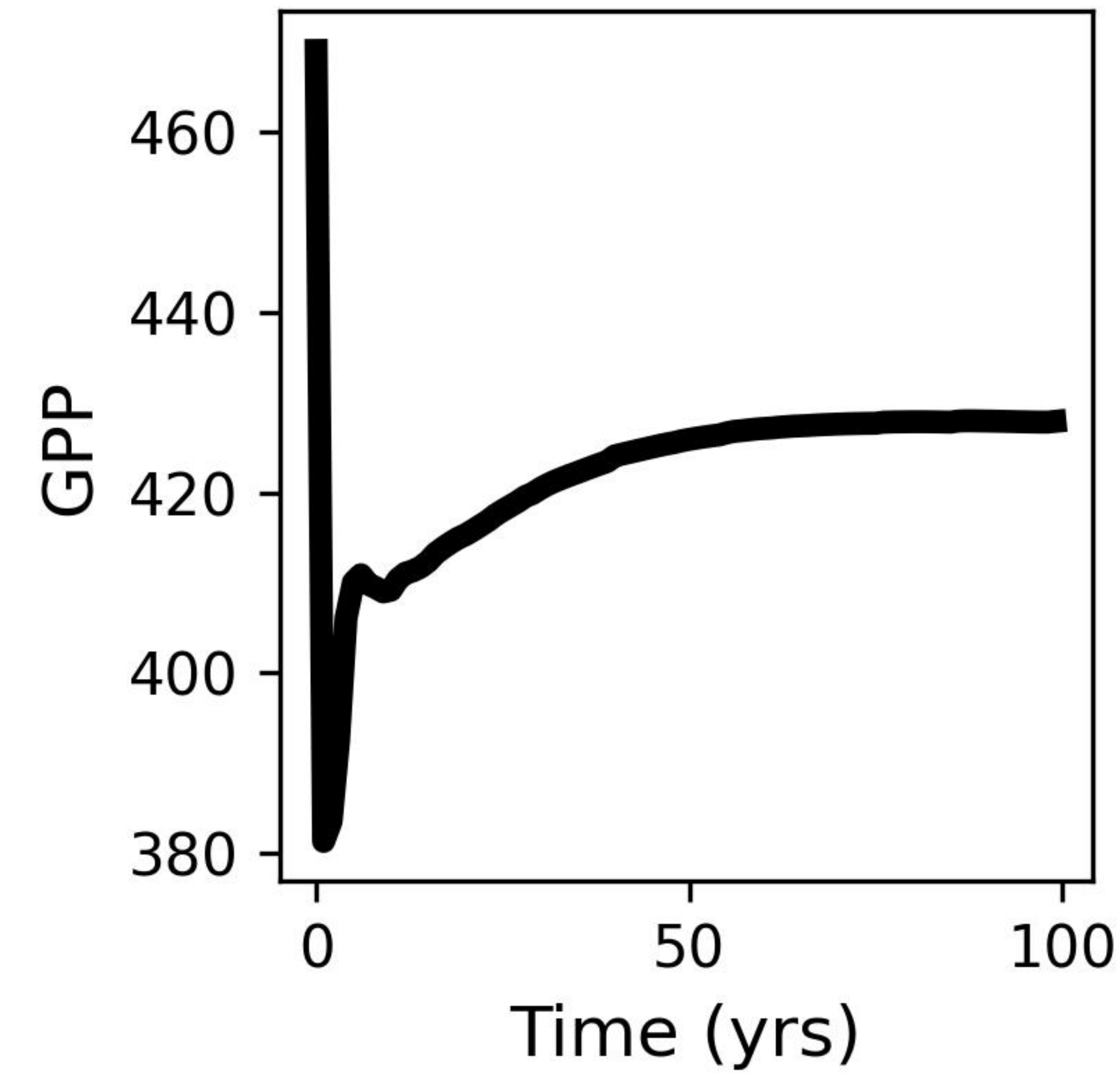
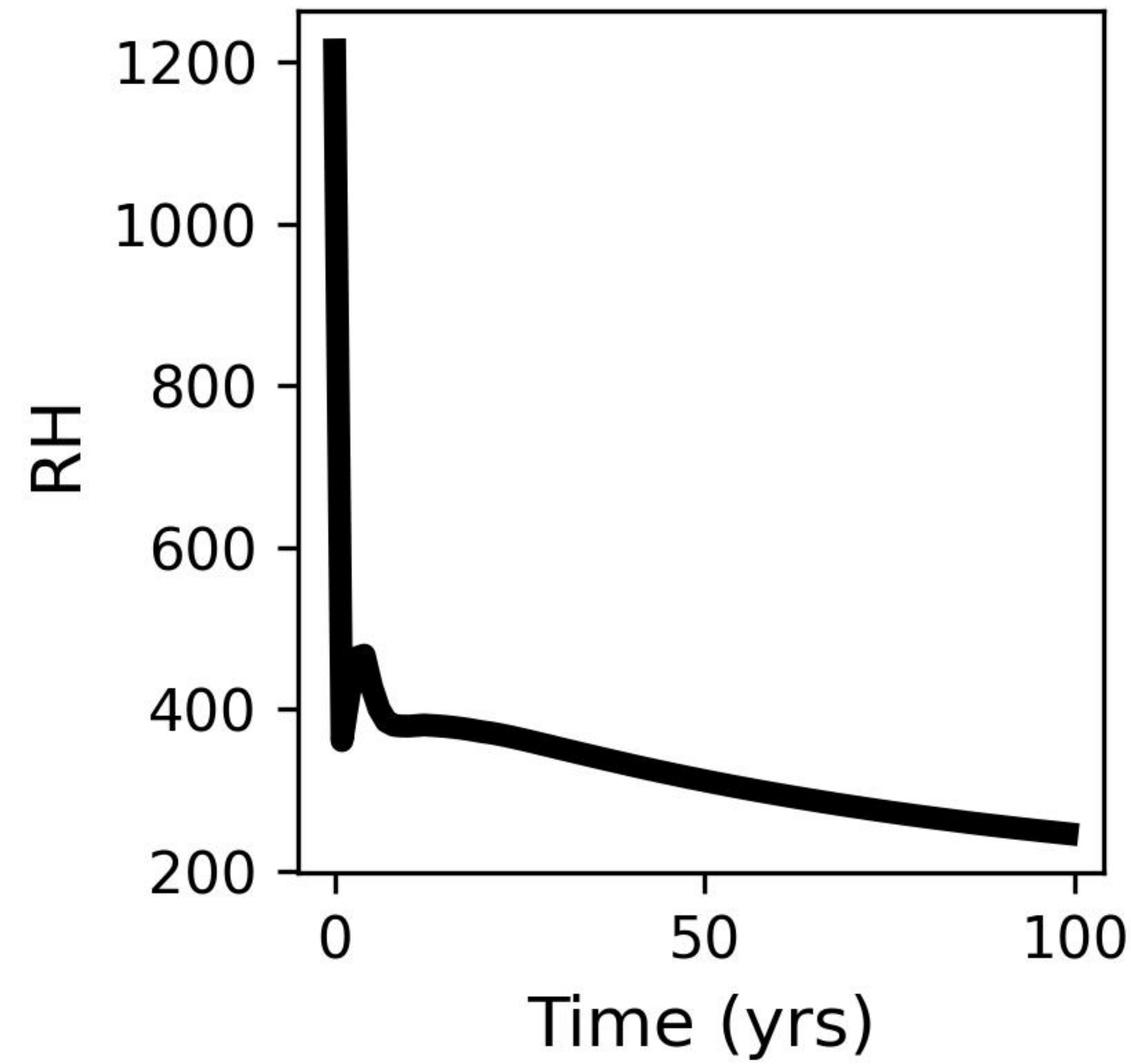
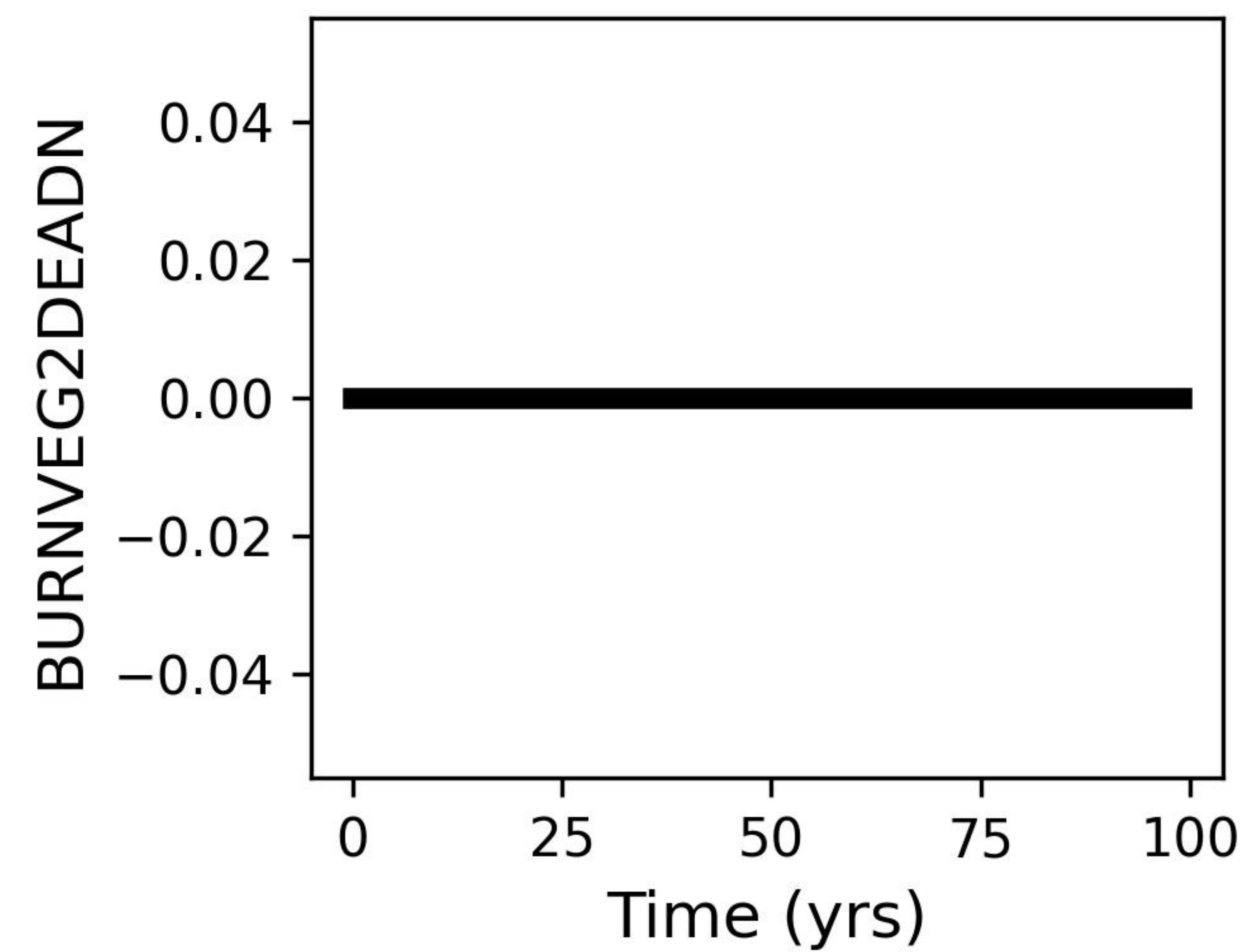
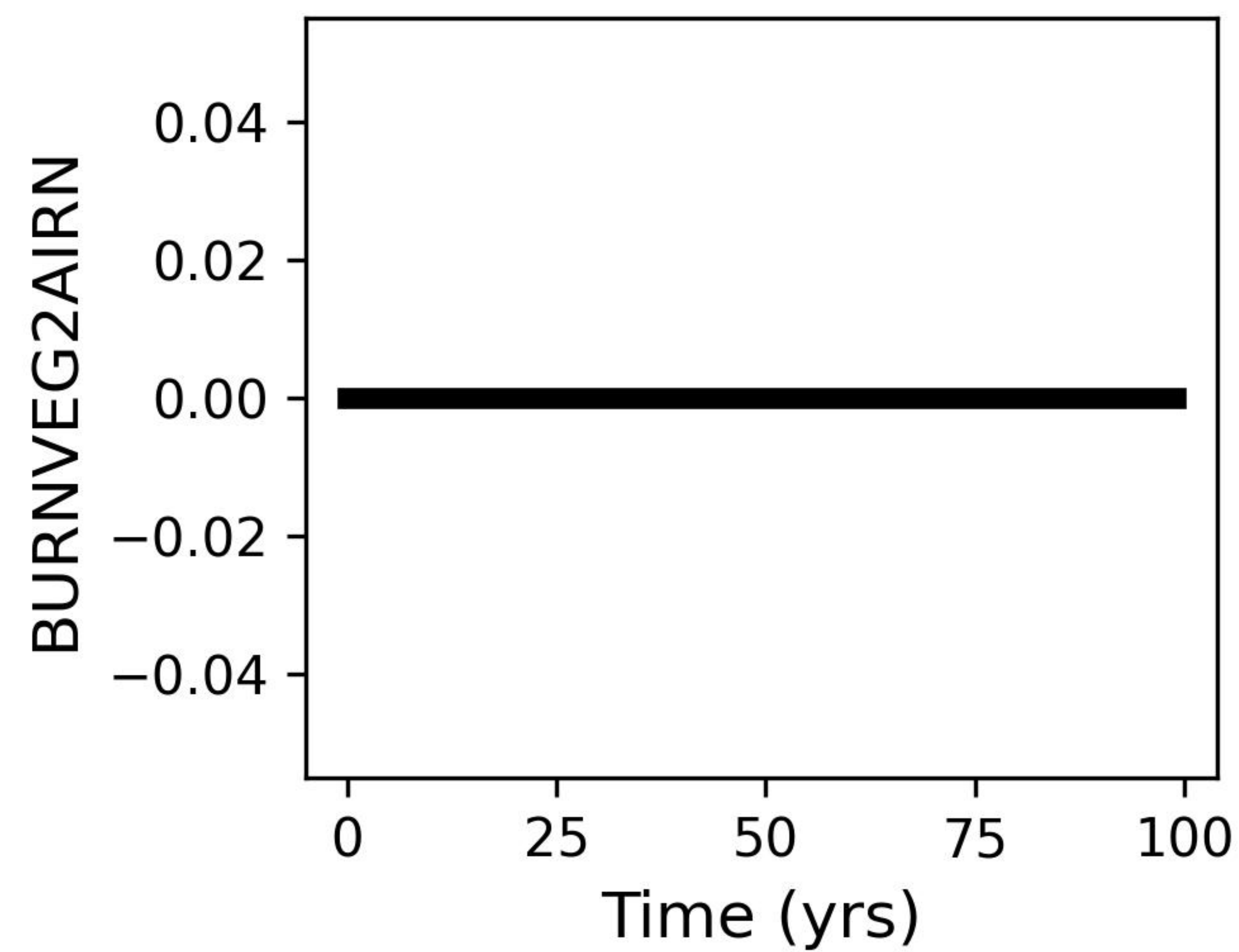
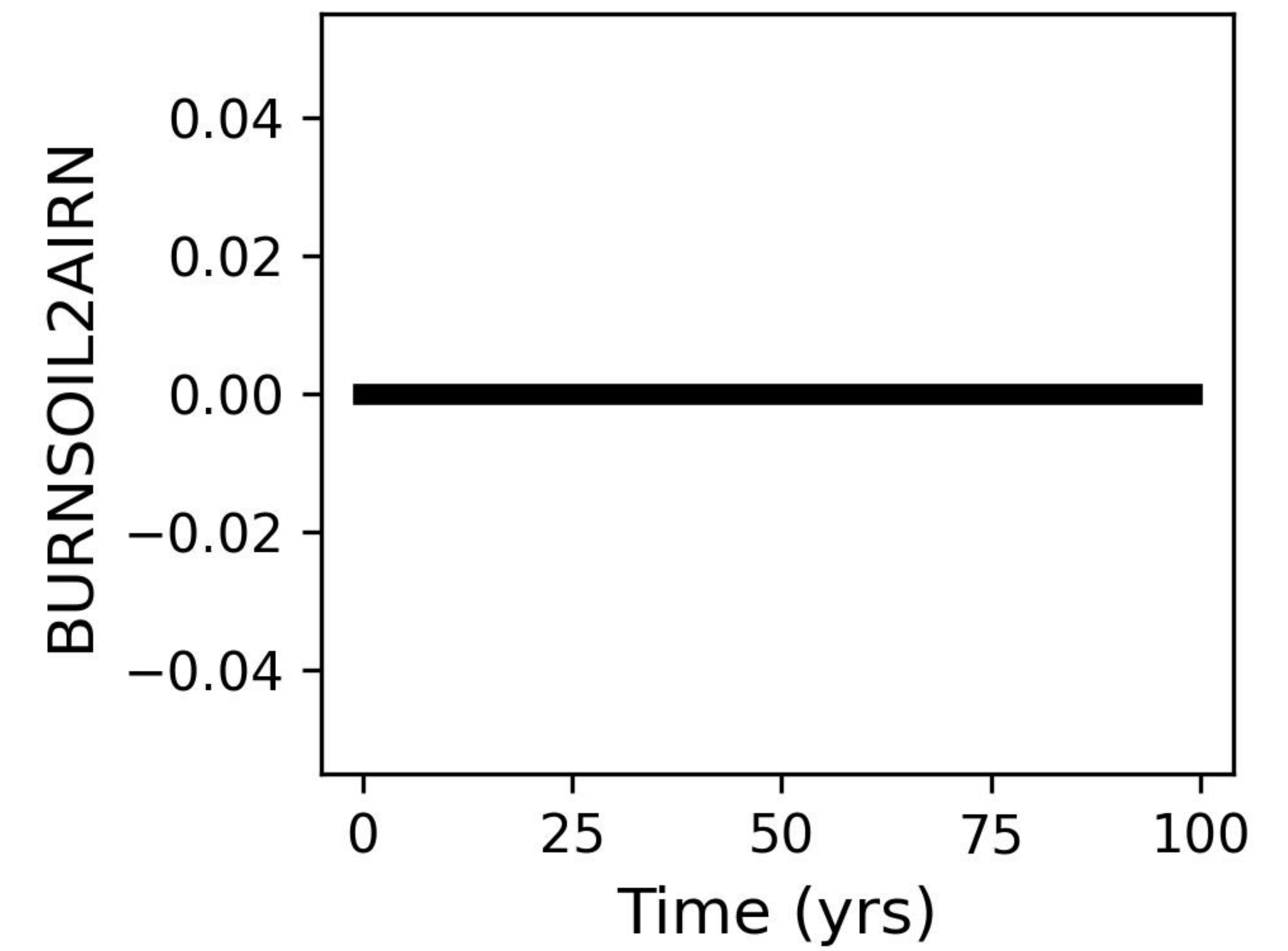
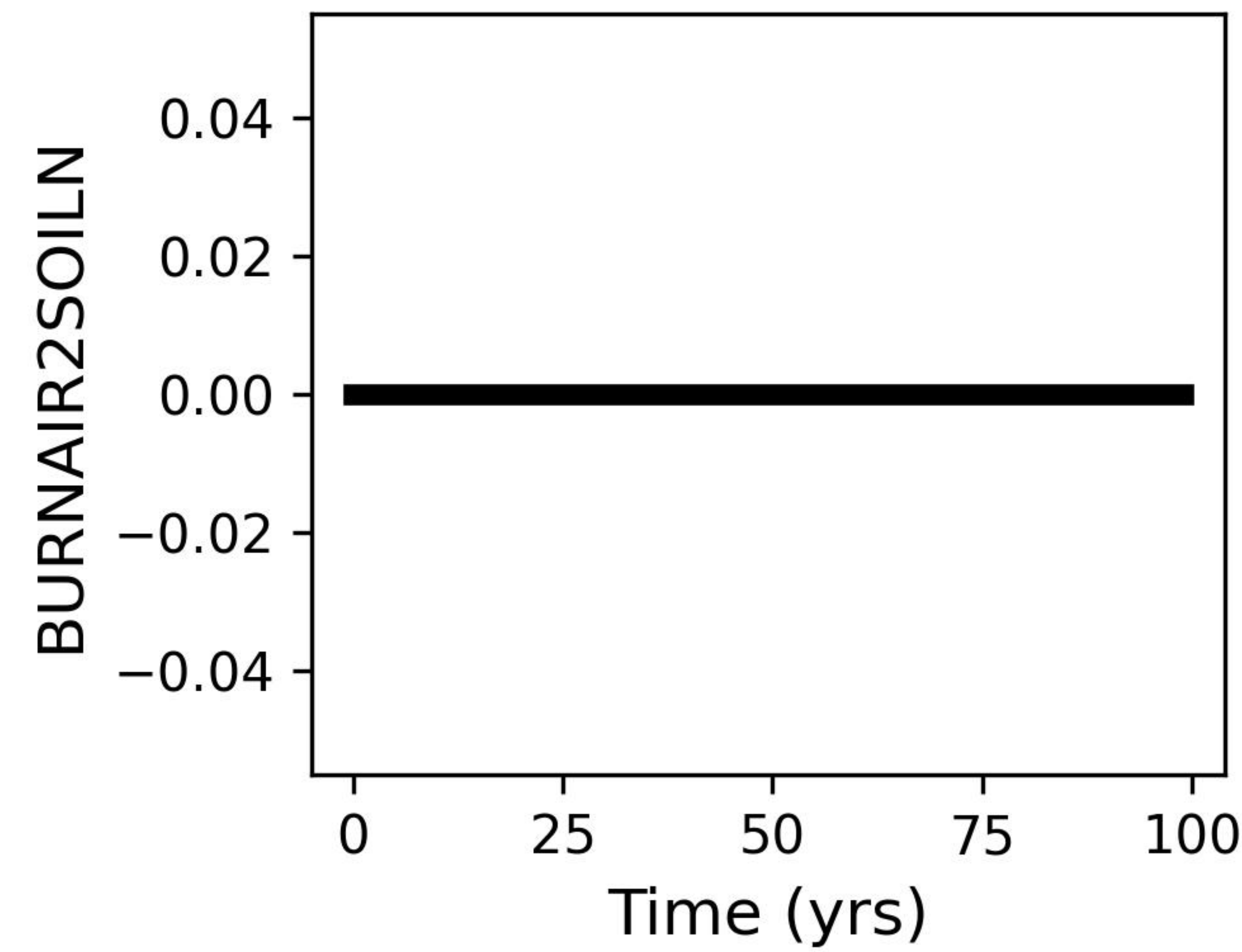
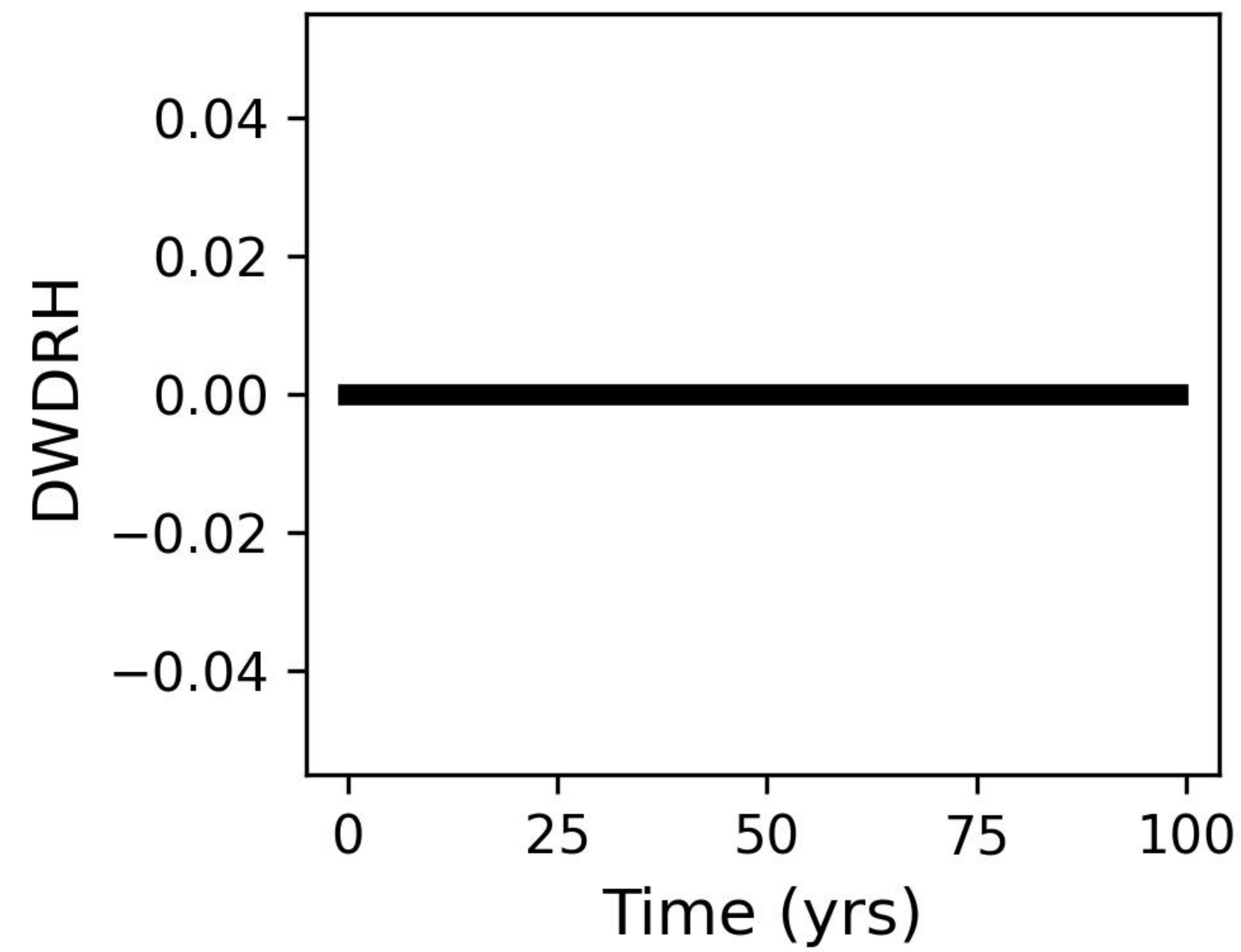
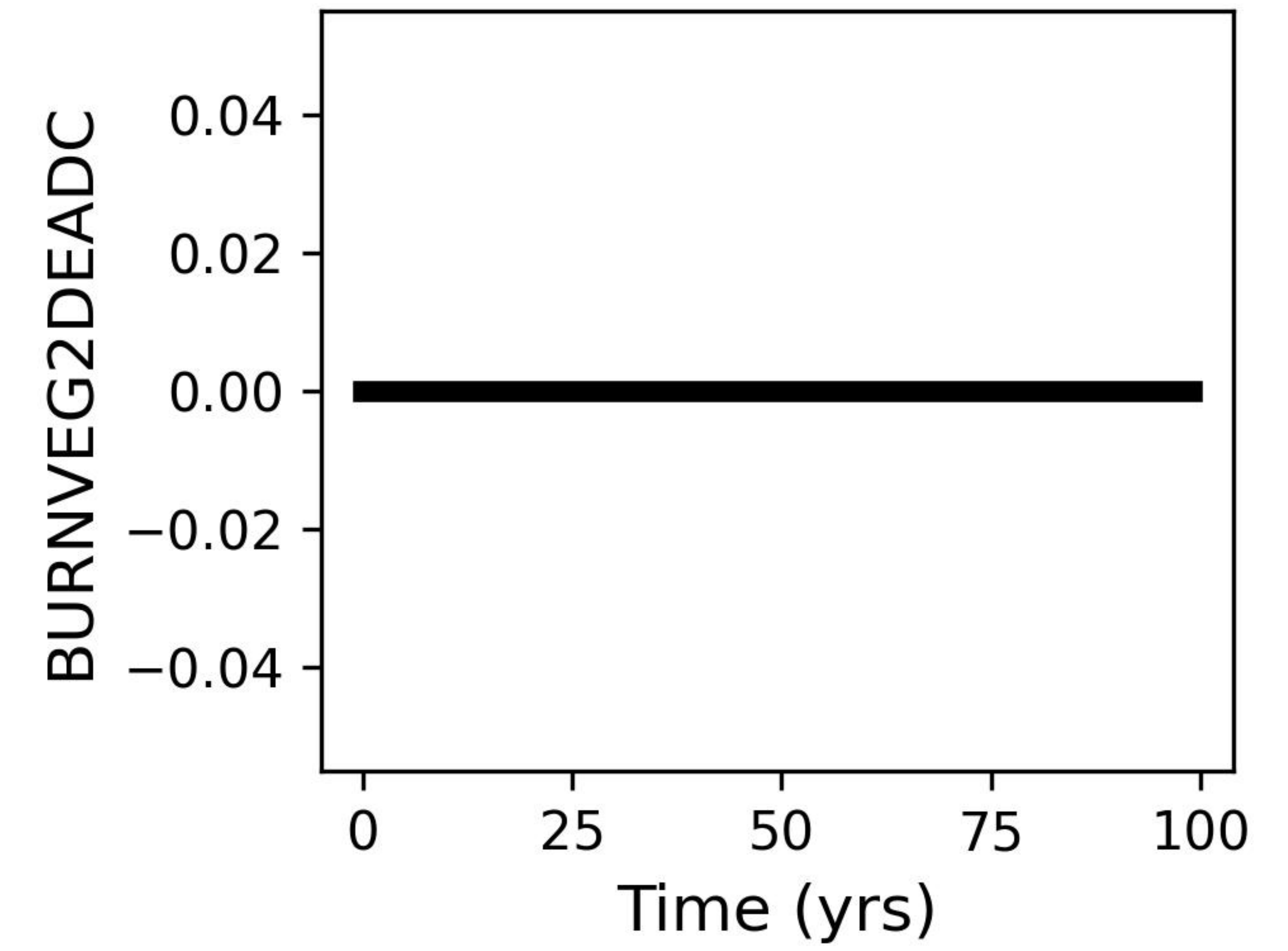
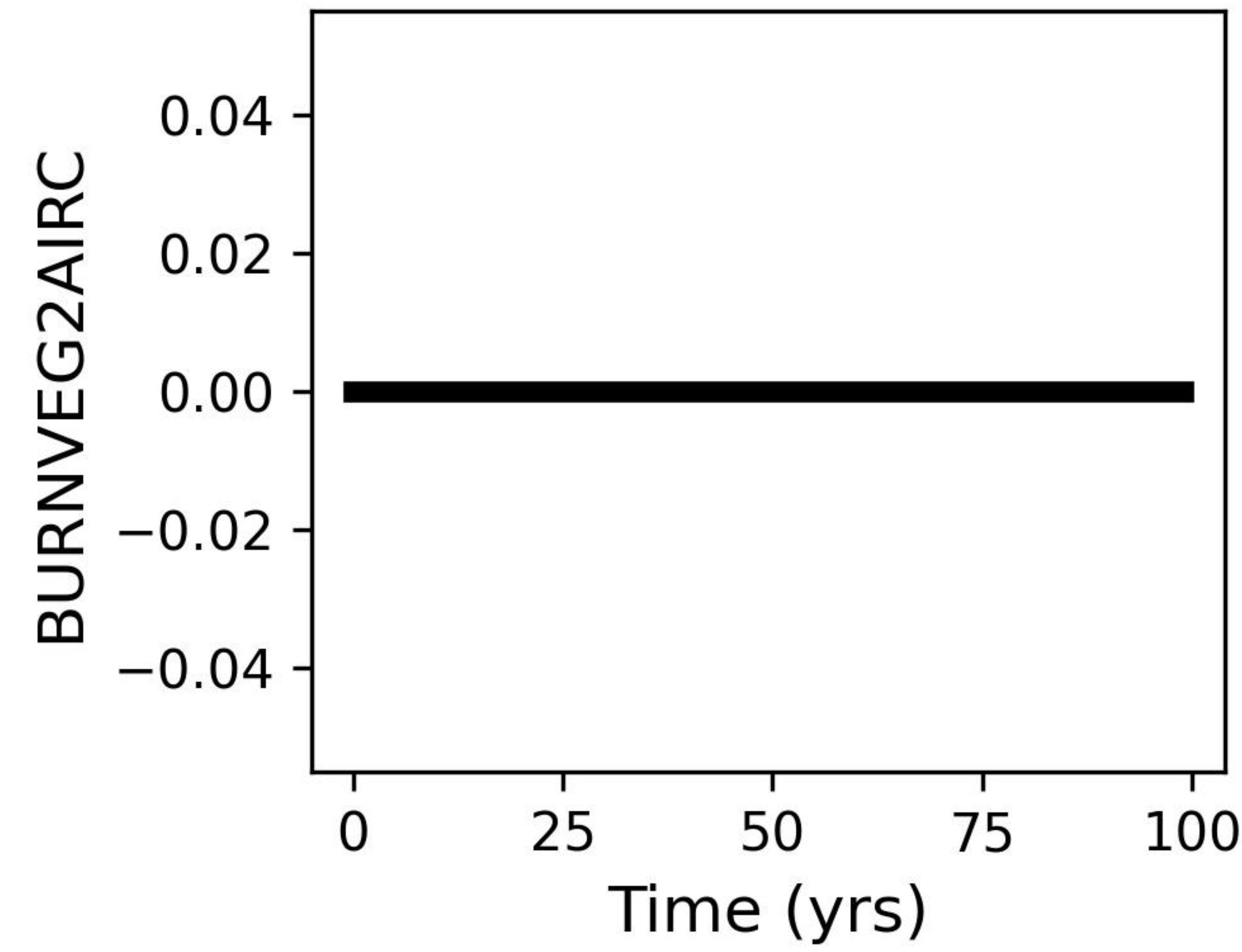
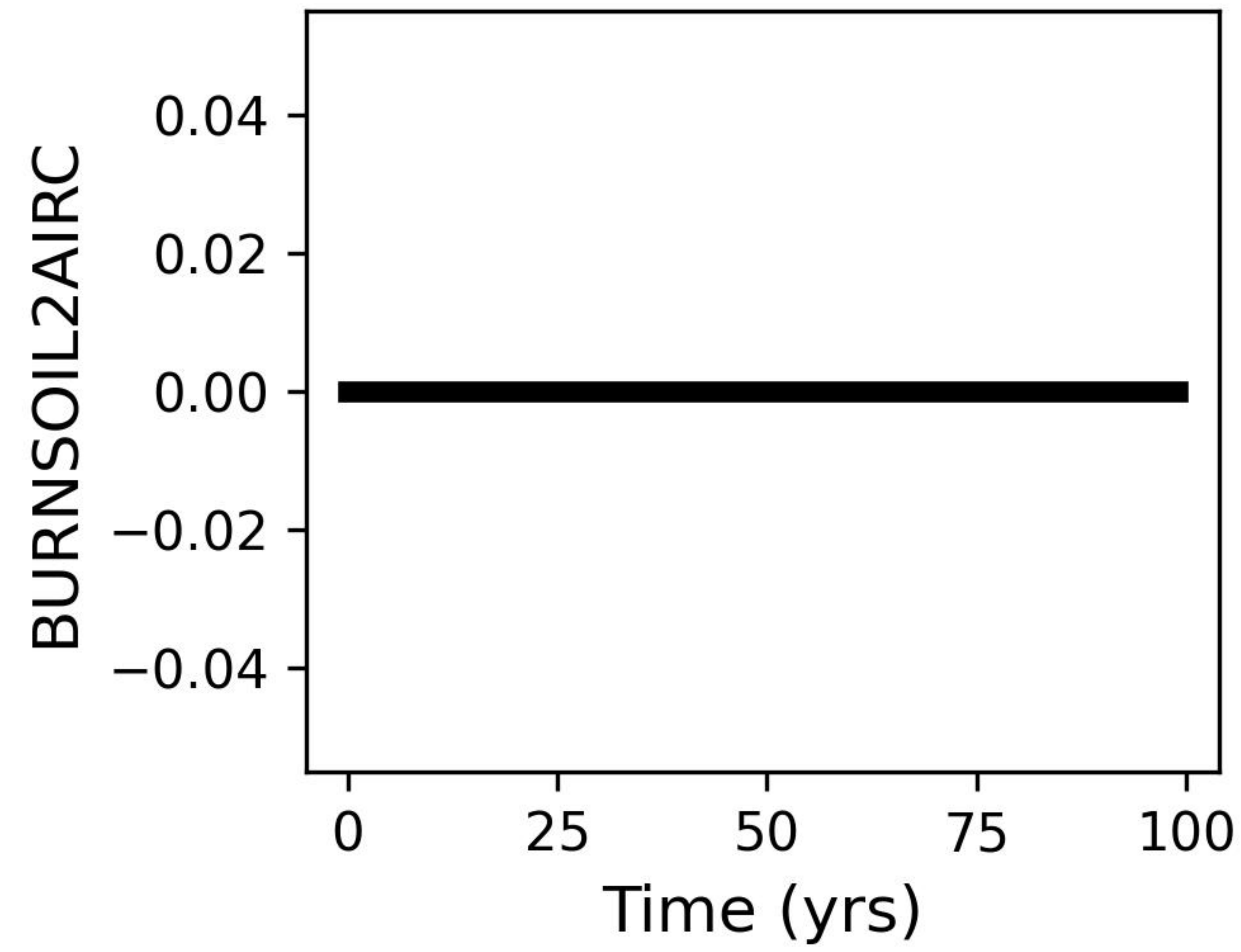


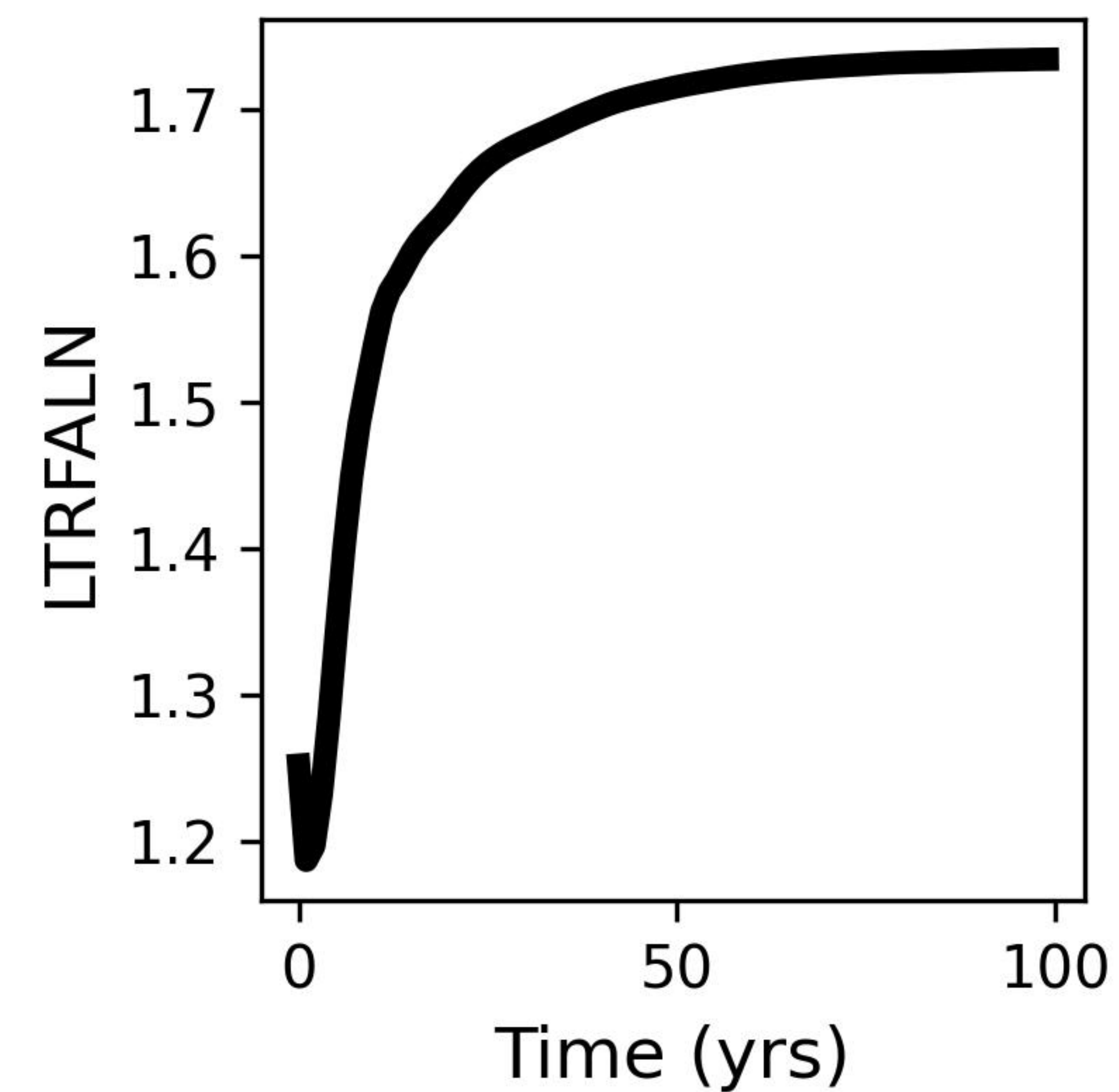
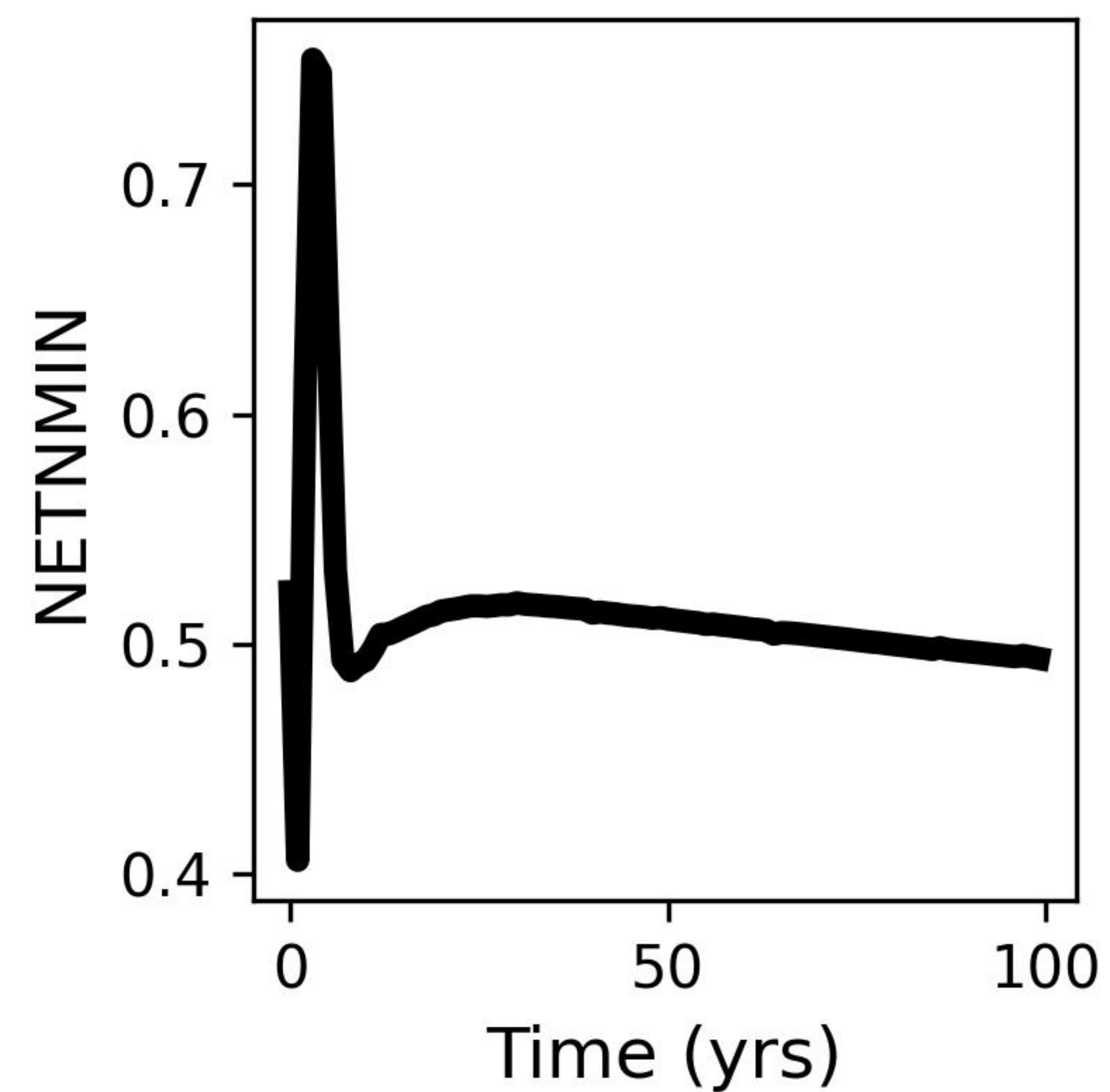
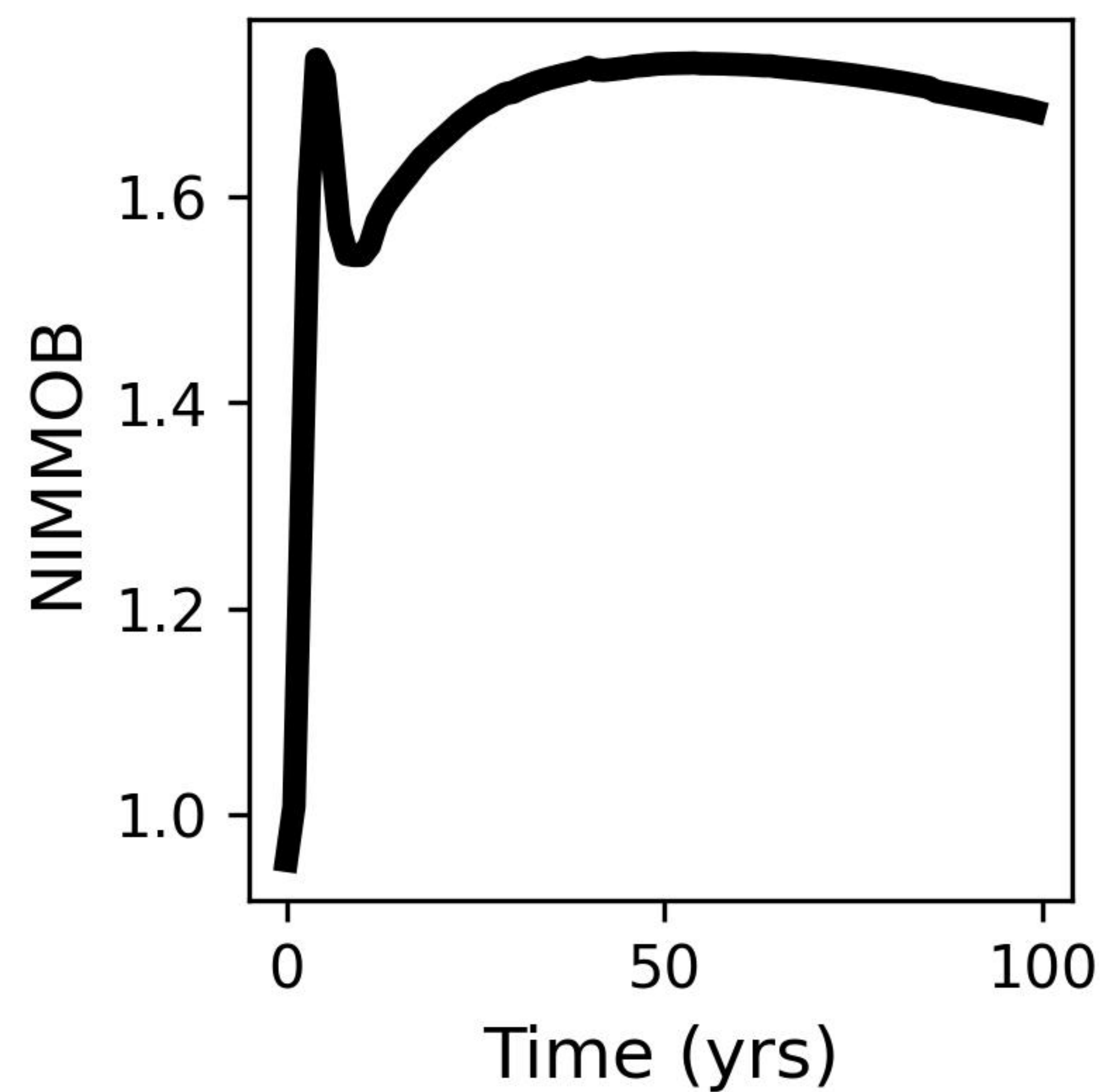
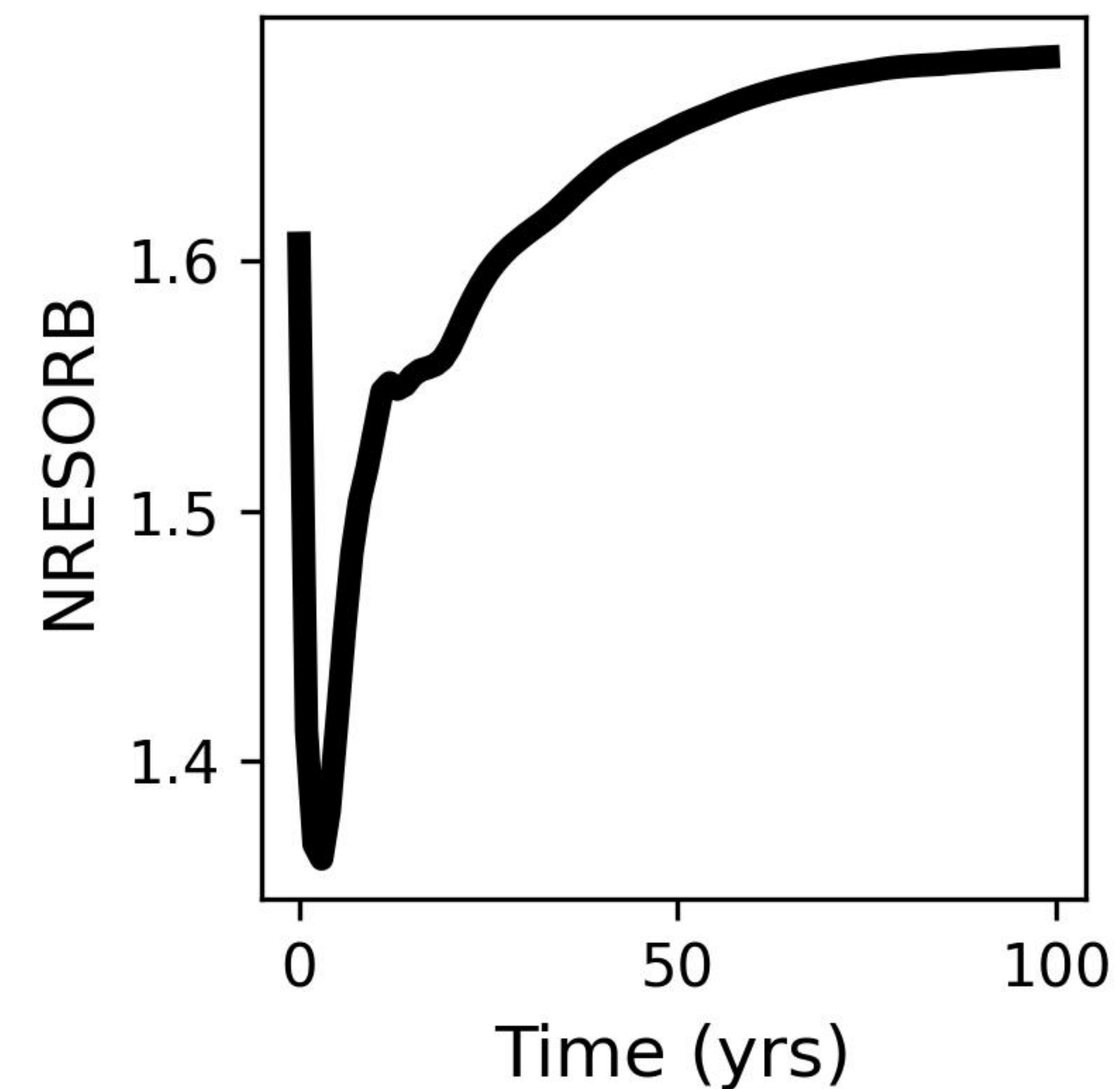
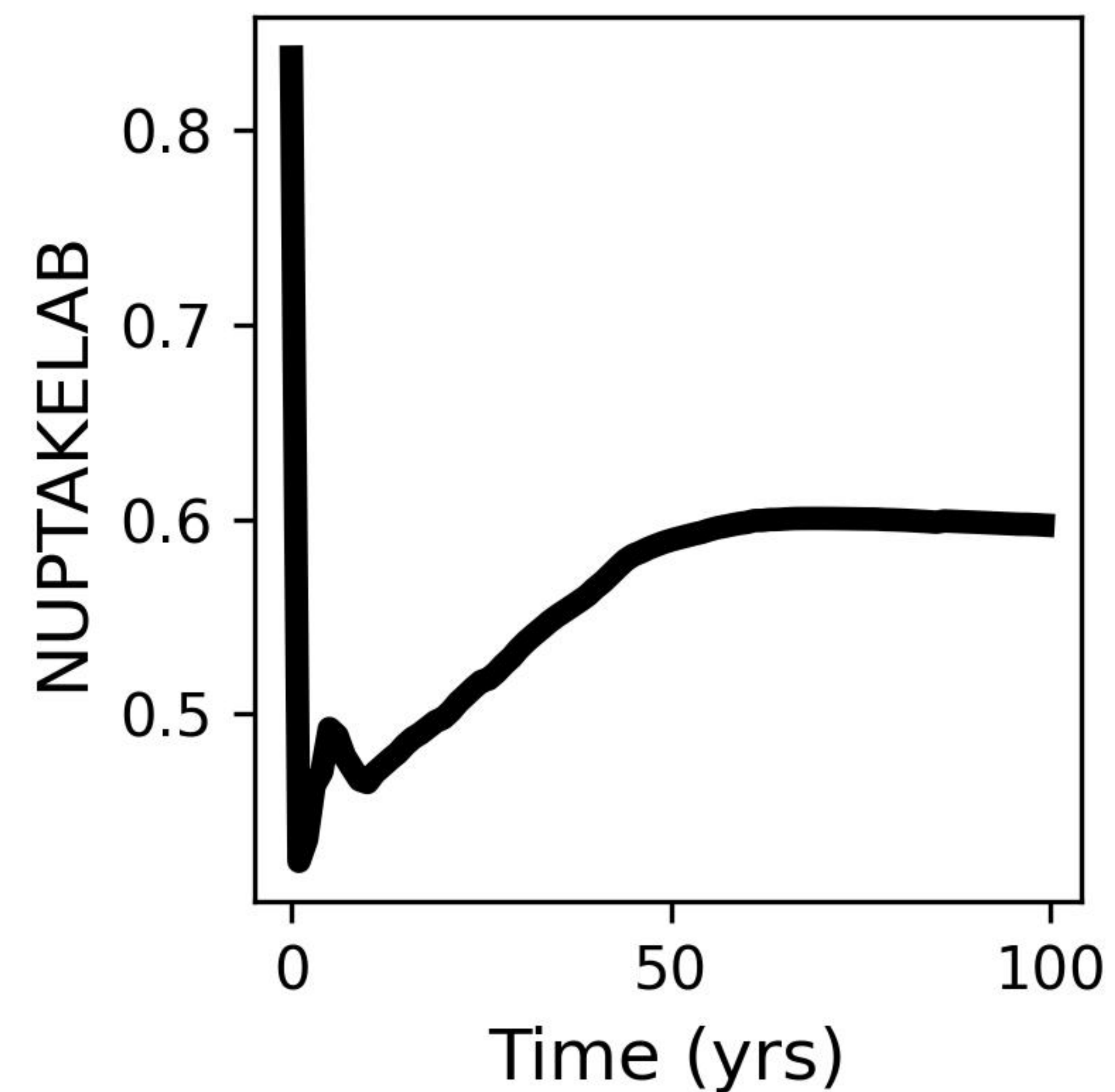
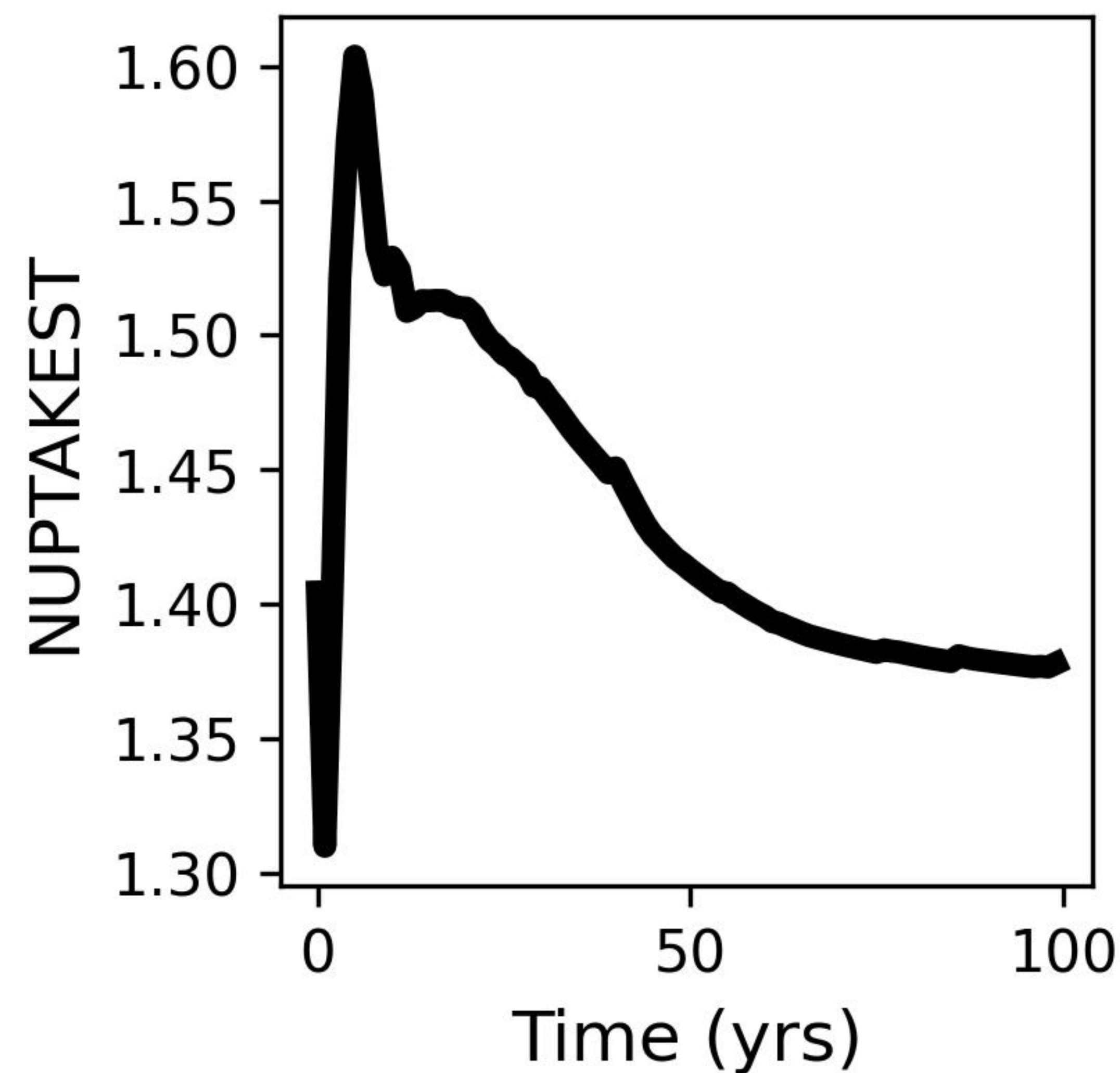
Yearly Carbon Flux Time Series



Yearly Wildfire Flux Time Series



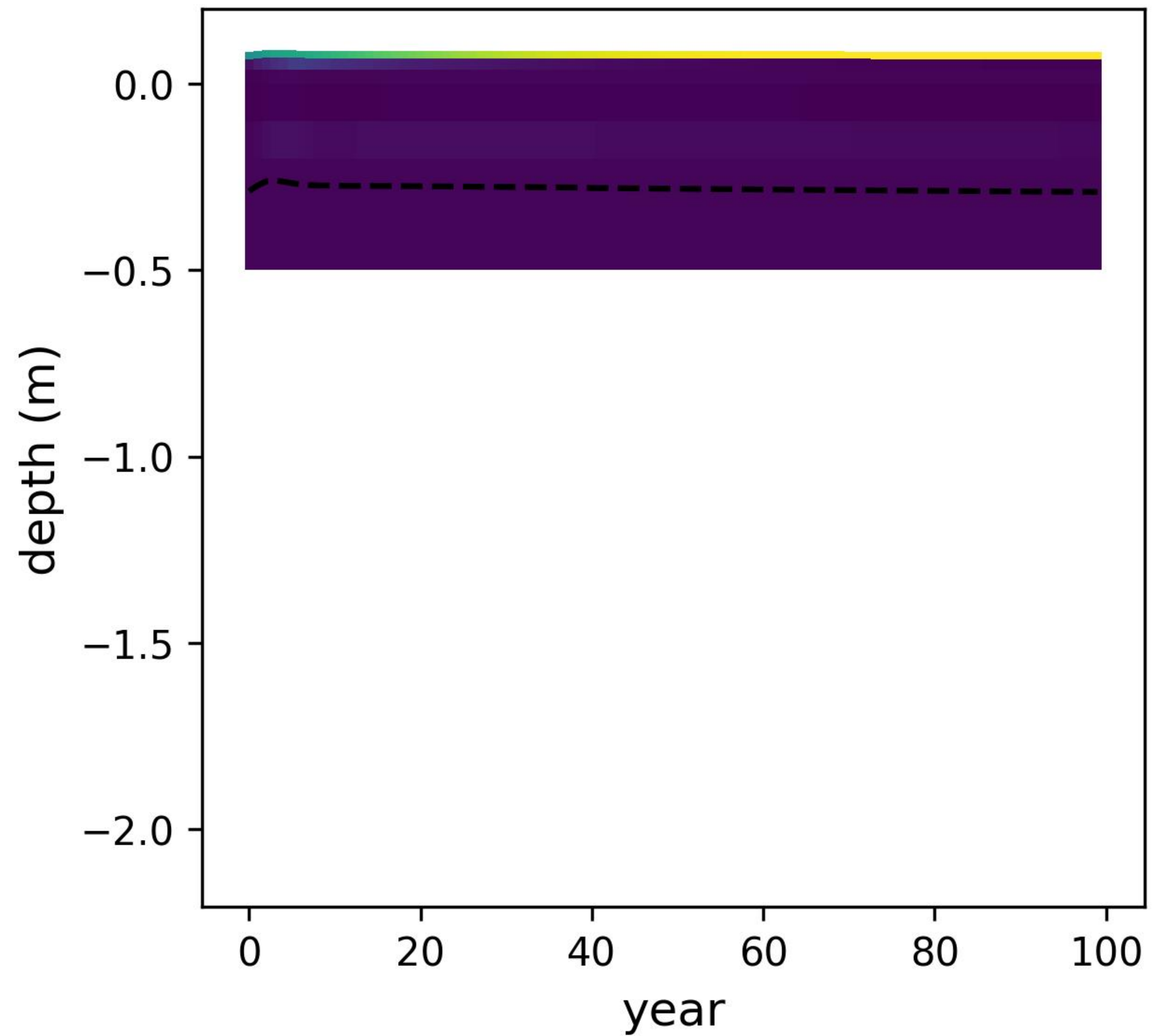
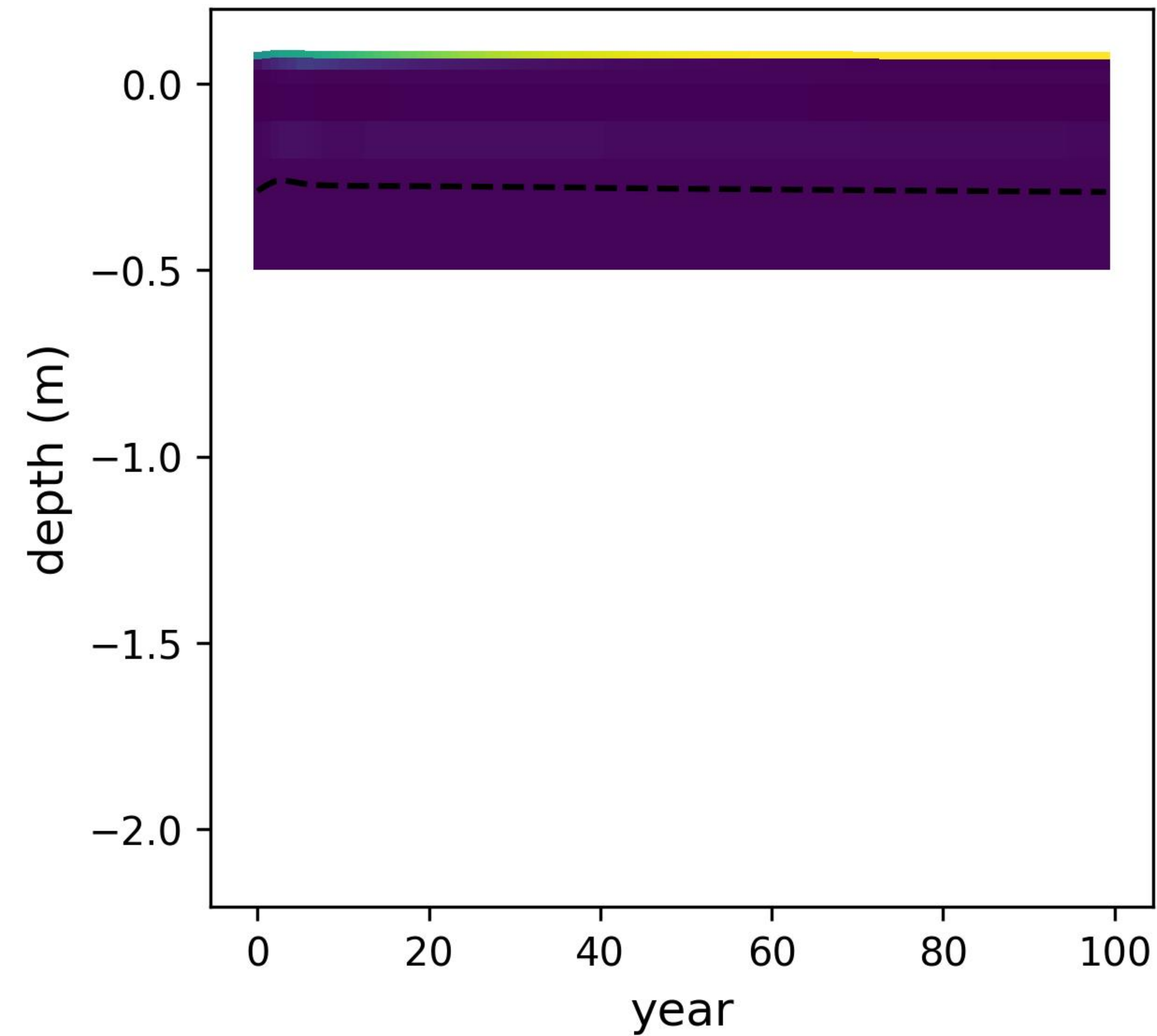
Yearly Nitrogen Flux Time Series



Available N Soil Profile

master

testing post-fire frootfrac fix



Available N density (g/m³)

25

20

15

10

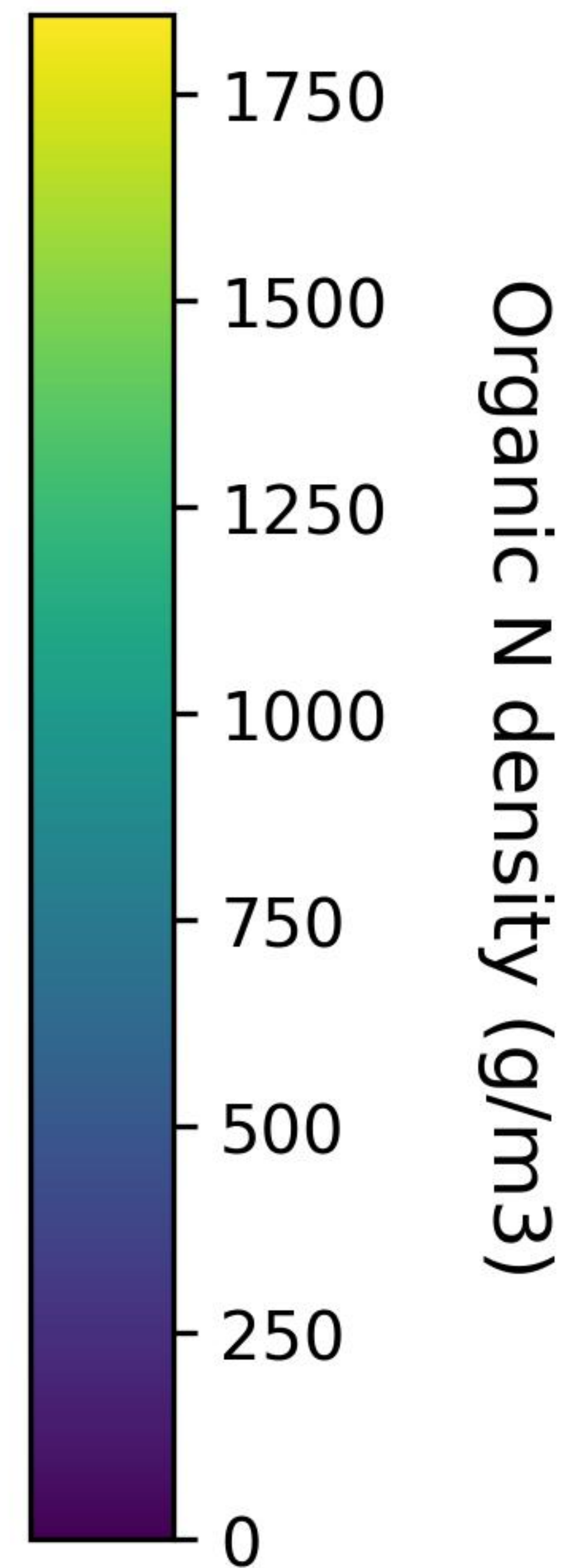
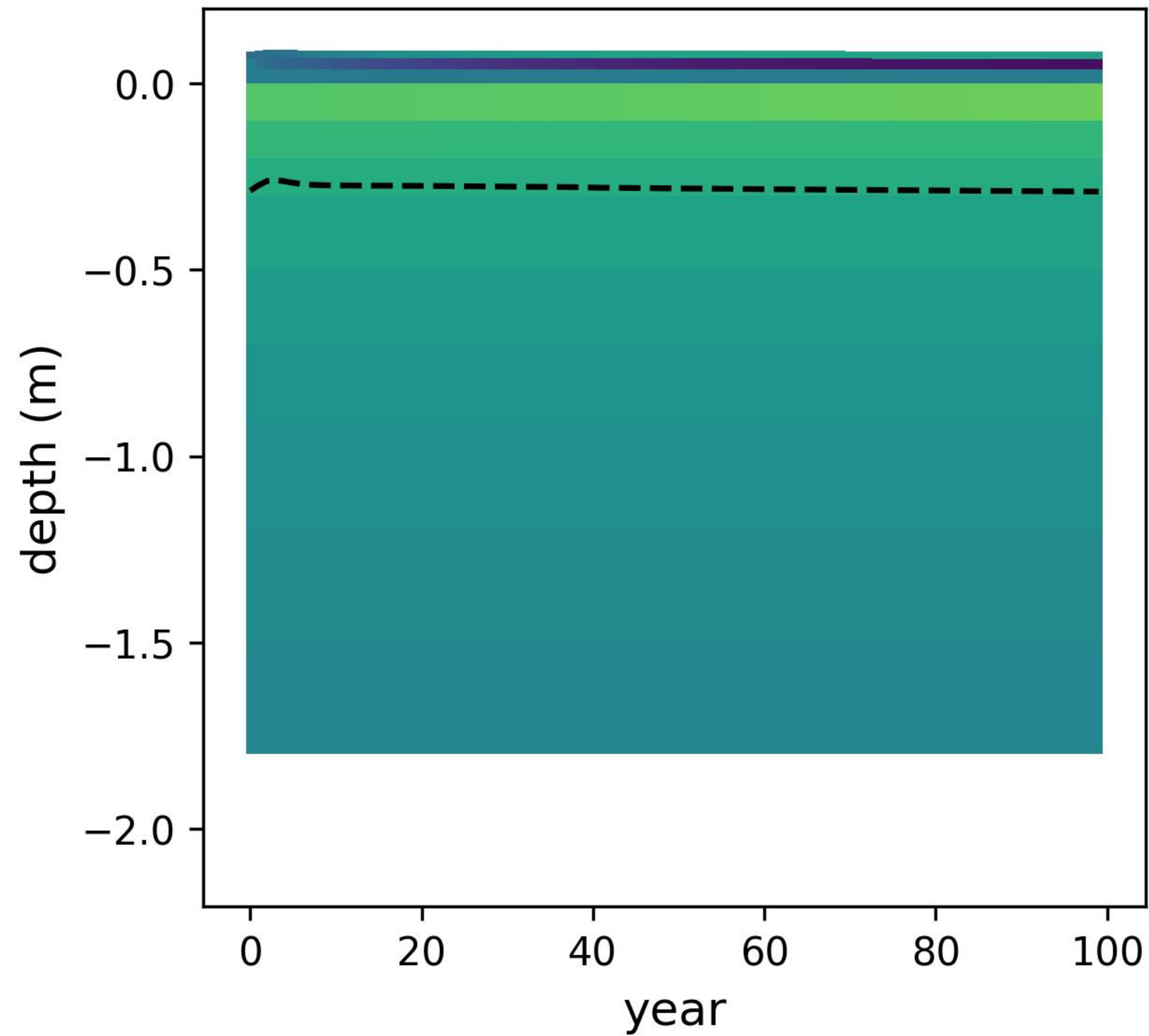
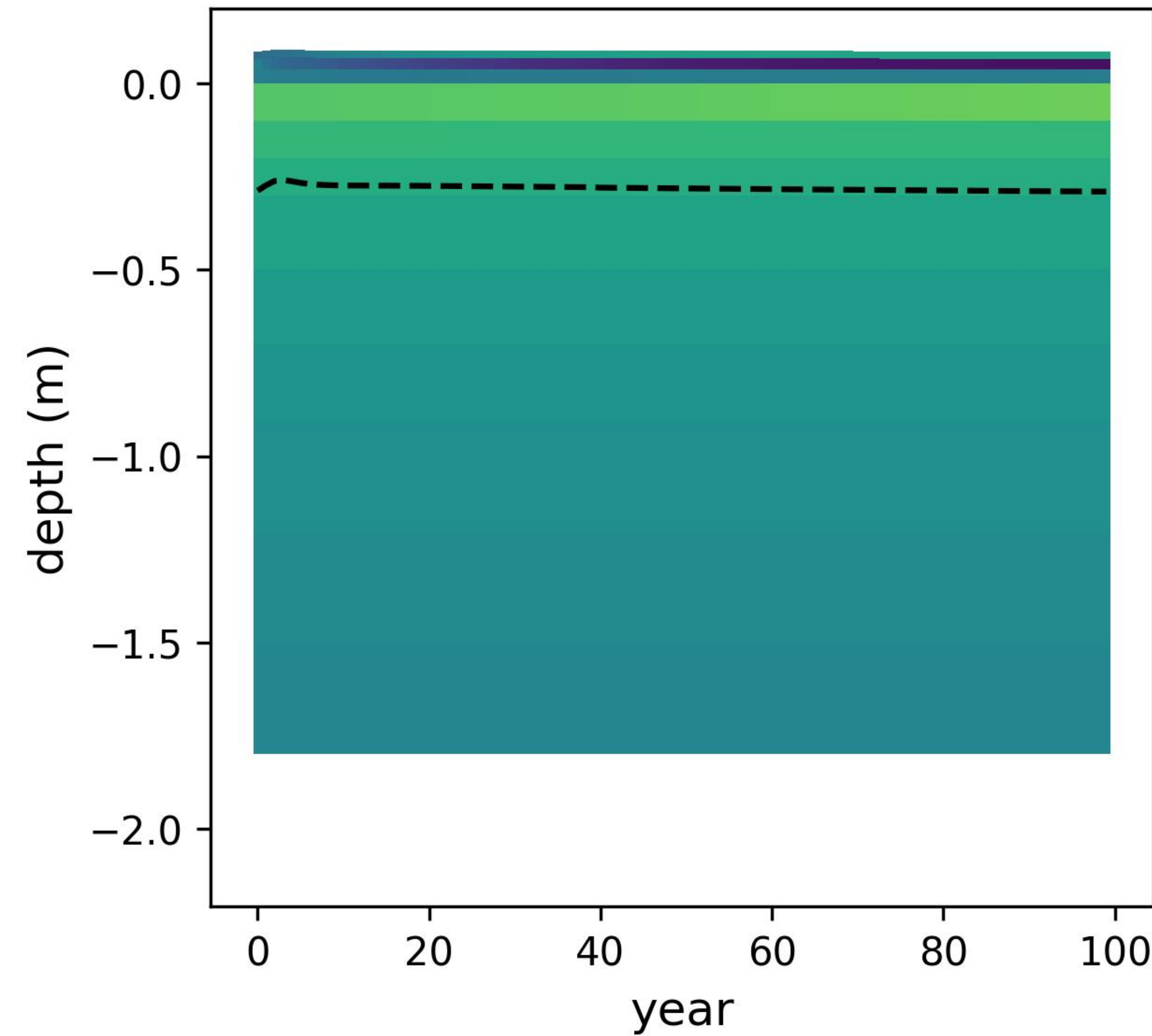
5

0

Organic N Soil Profile

master

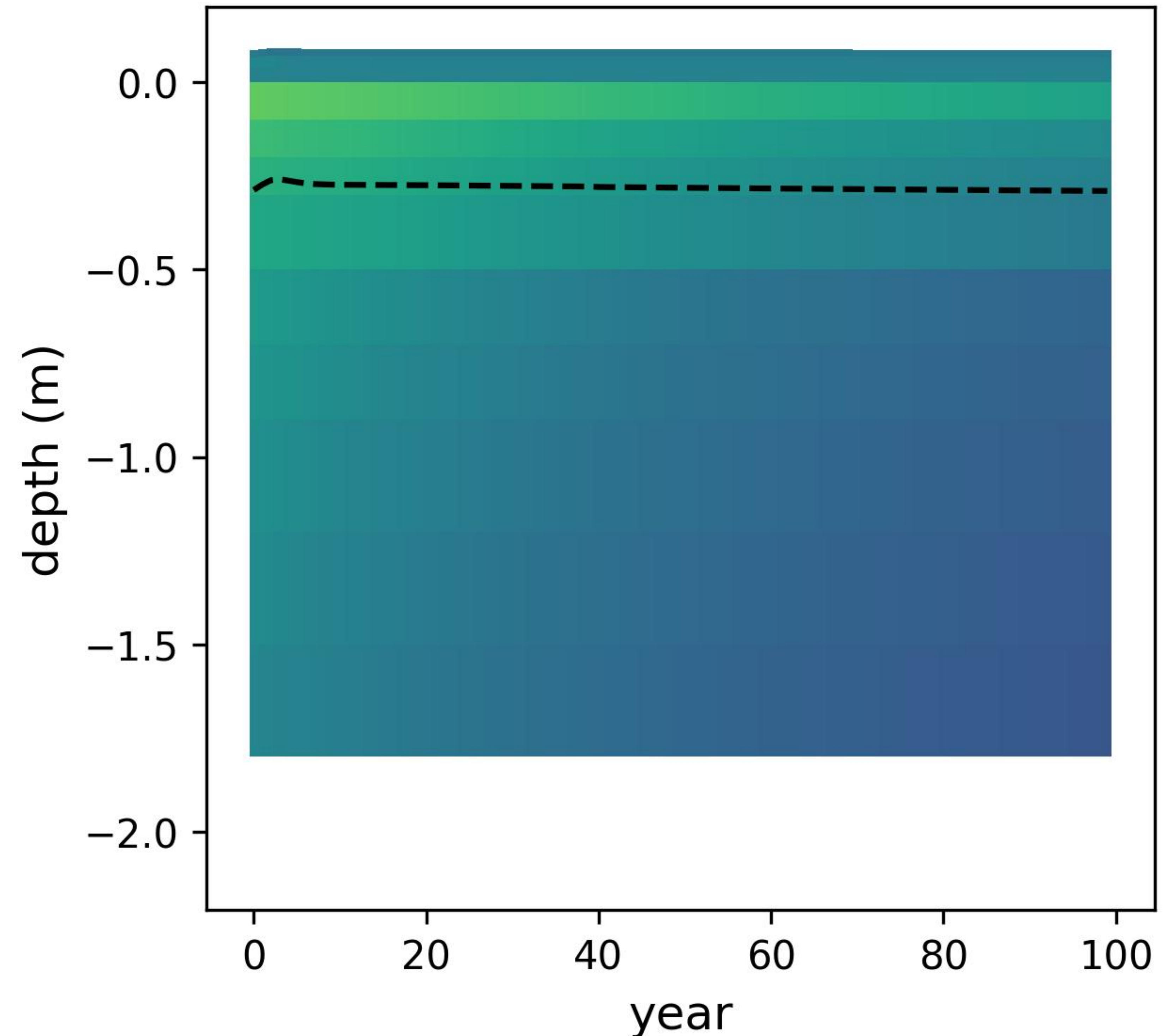
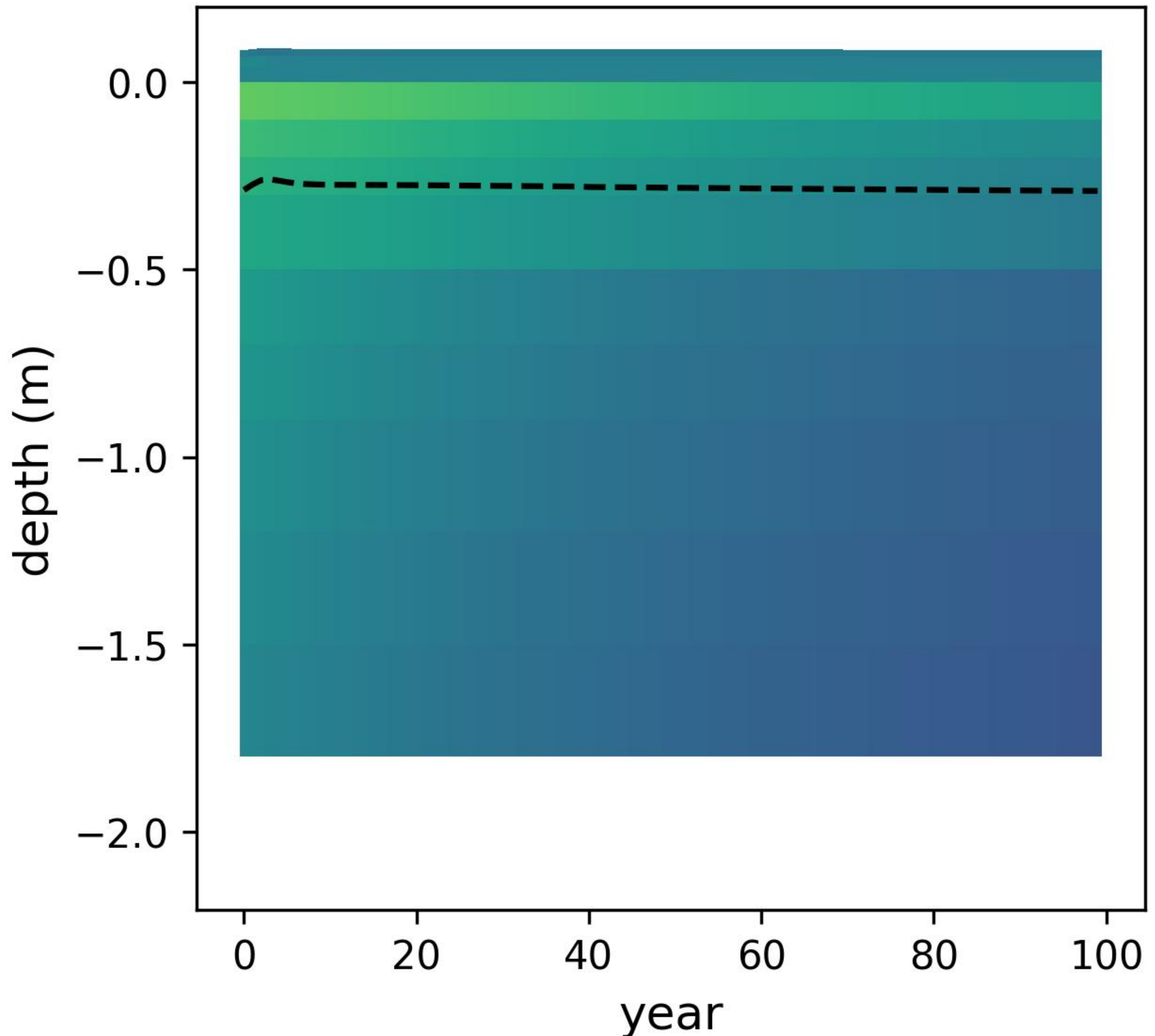
testing post-fire frootfrac fix



Total Soil Carbon Profile

master

testing post-fire frootfrac fix

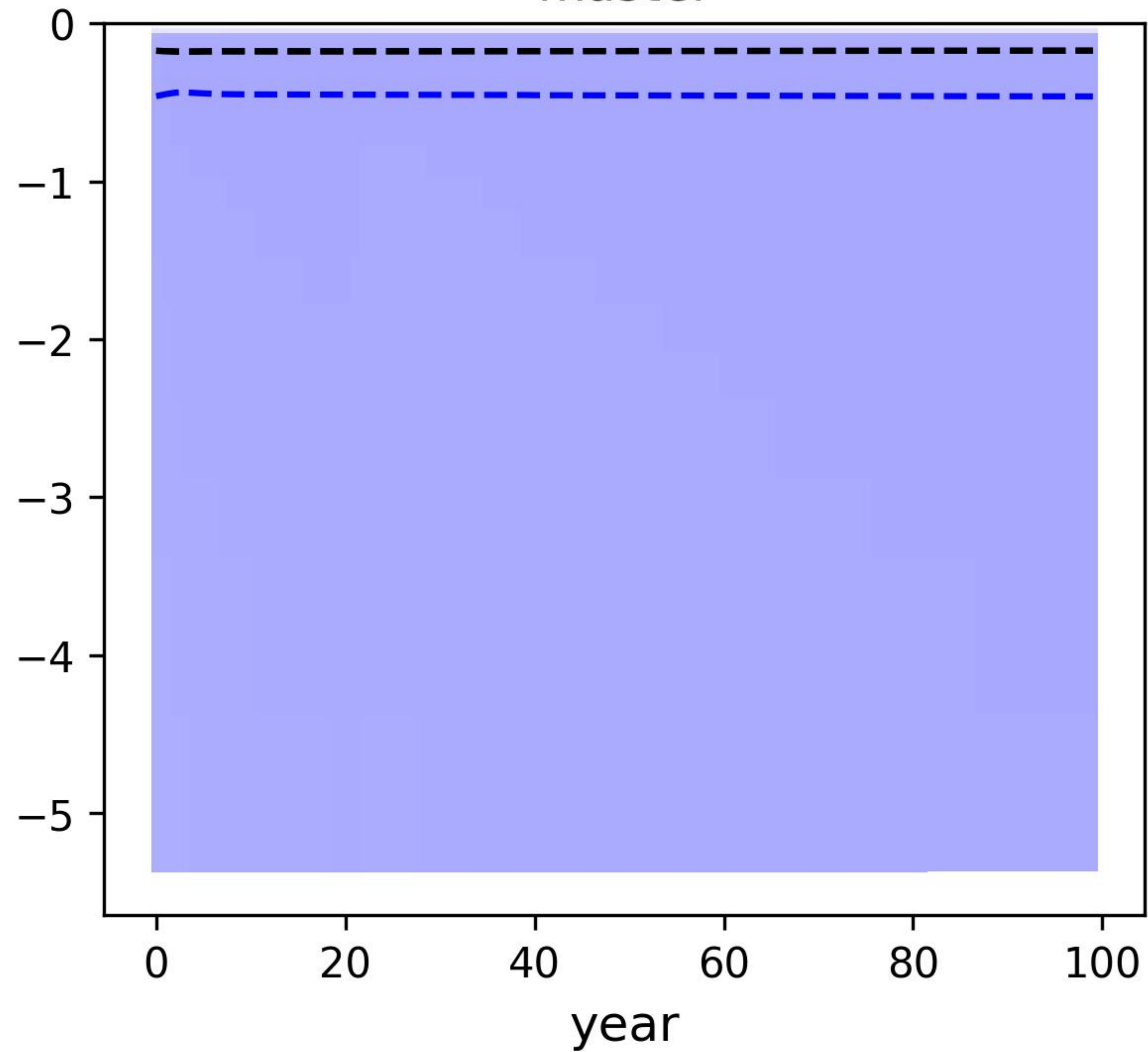


Soil C density (kg/m³)

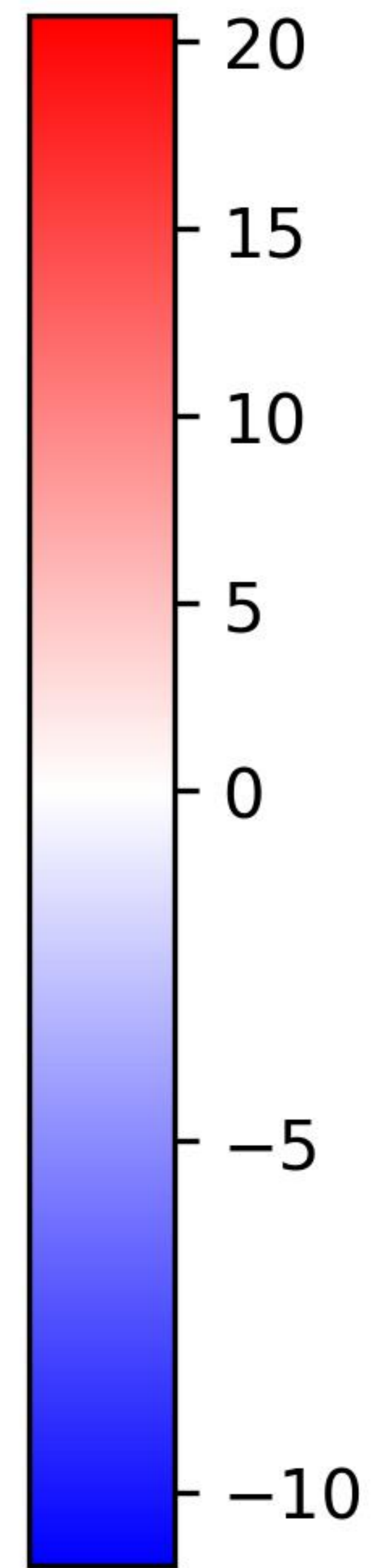
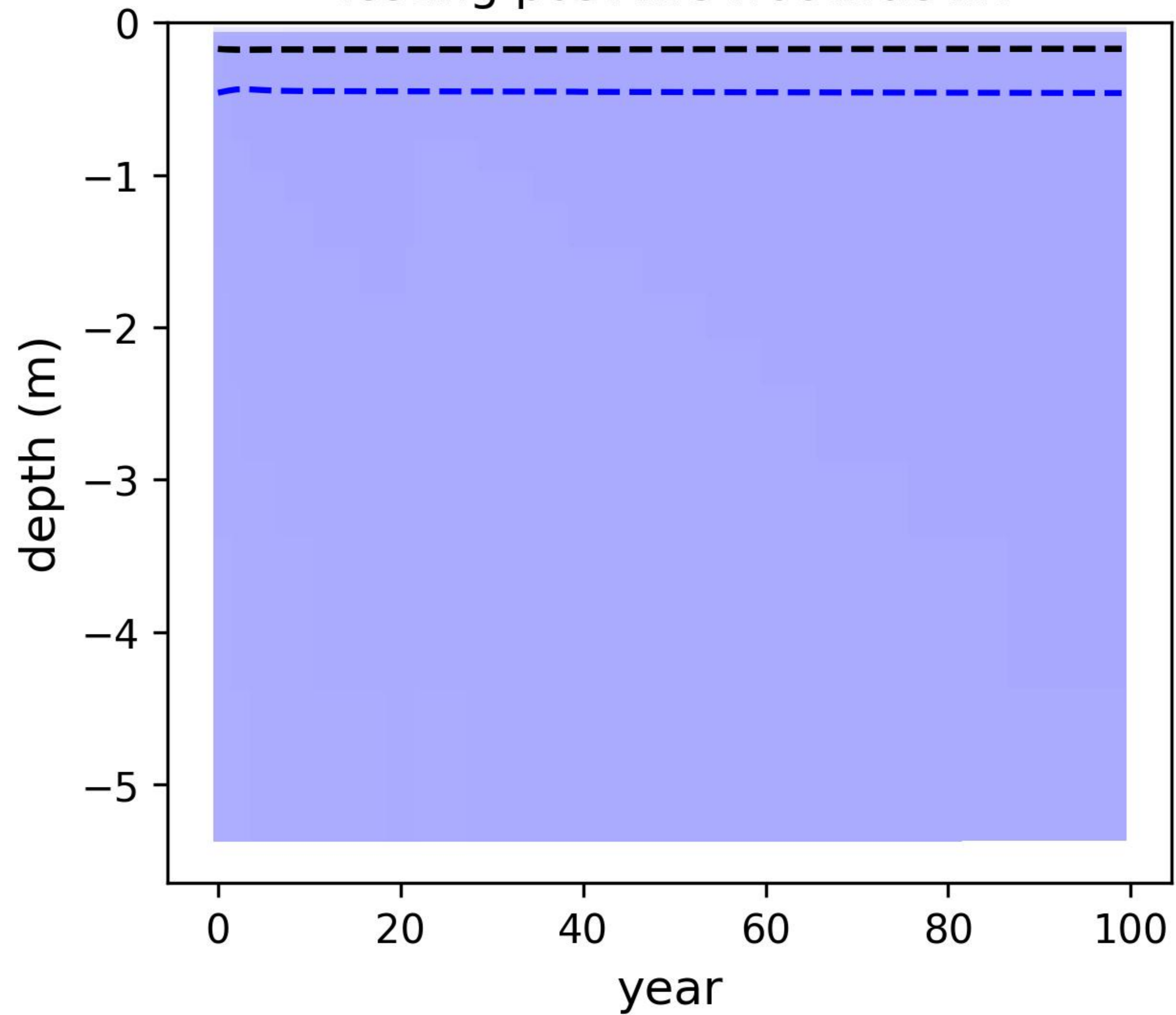
35
30
25
20
15
10
5
0

Environmental Annual Profile

master



Testing post-fire frootfrac fix

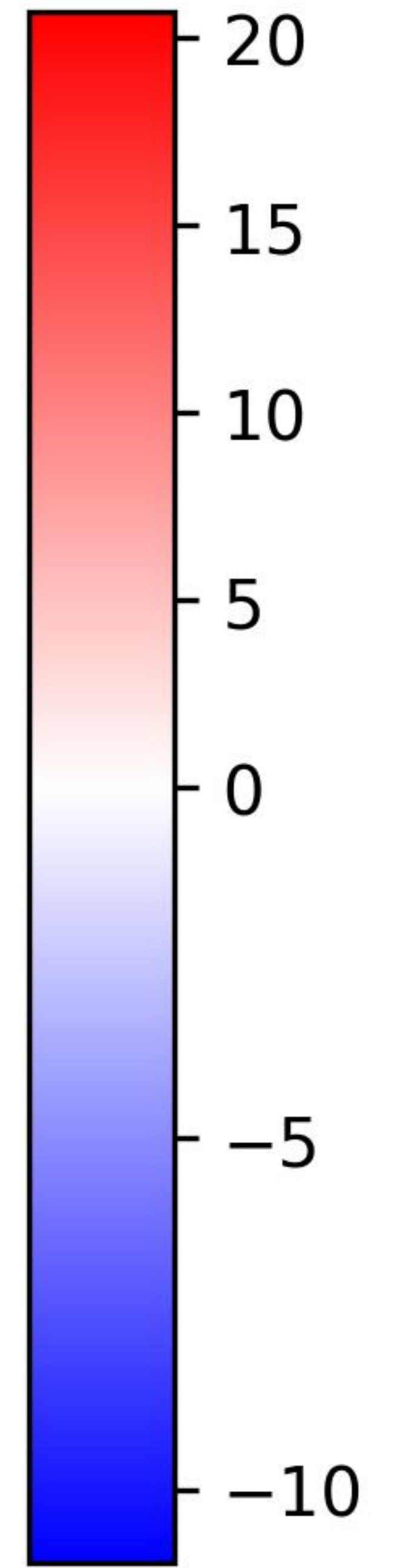
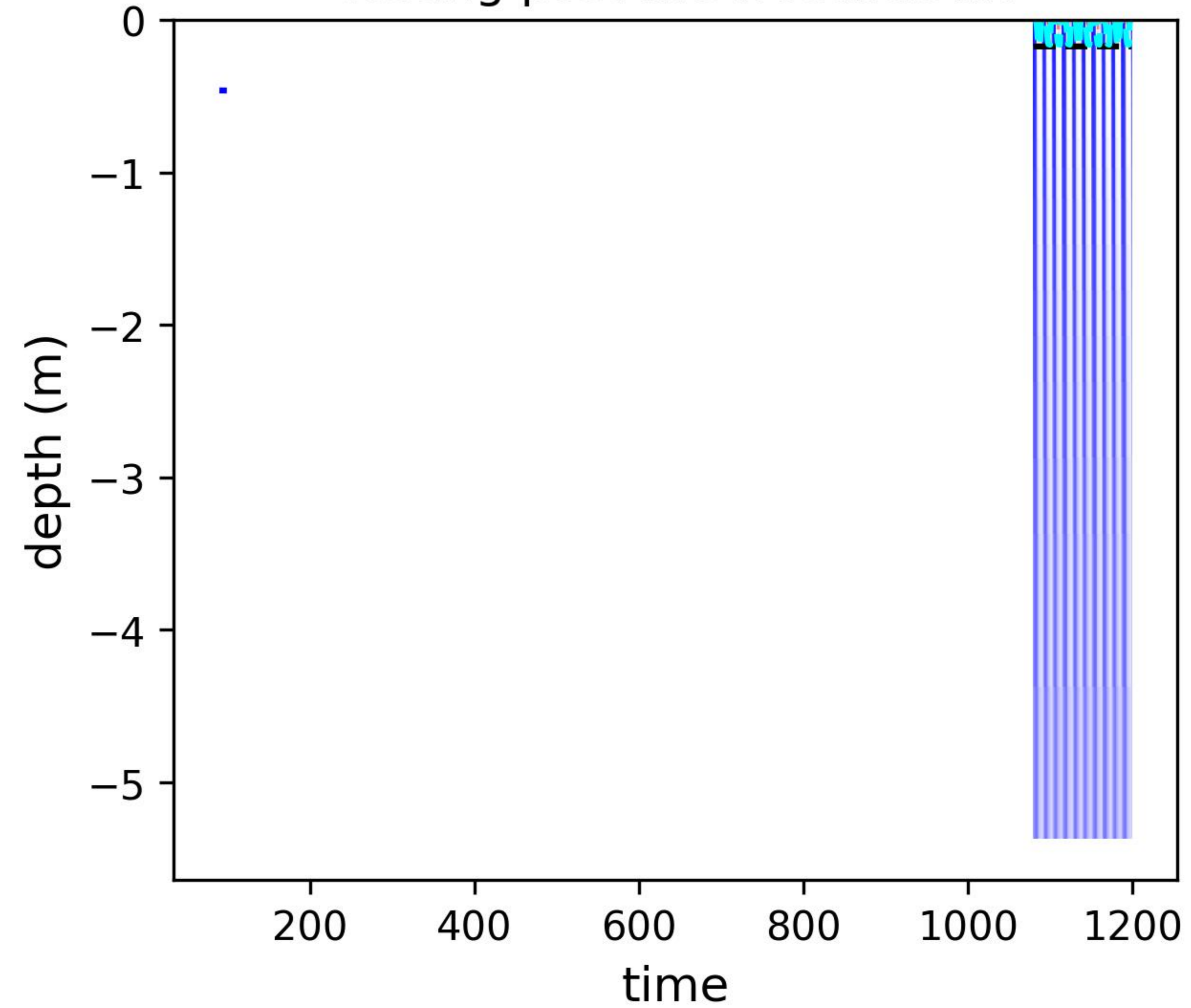
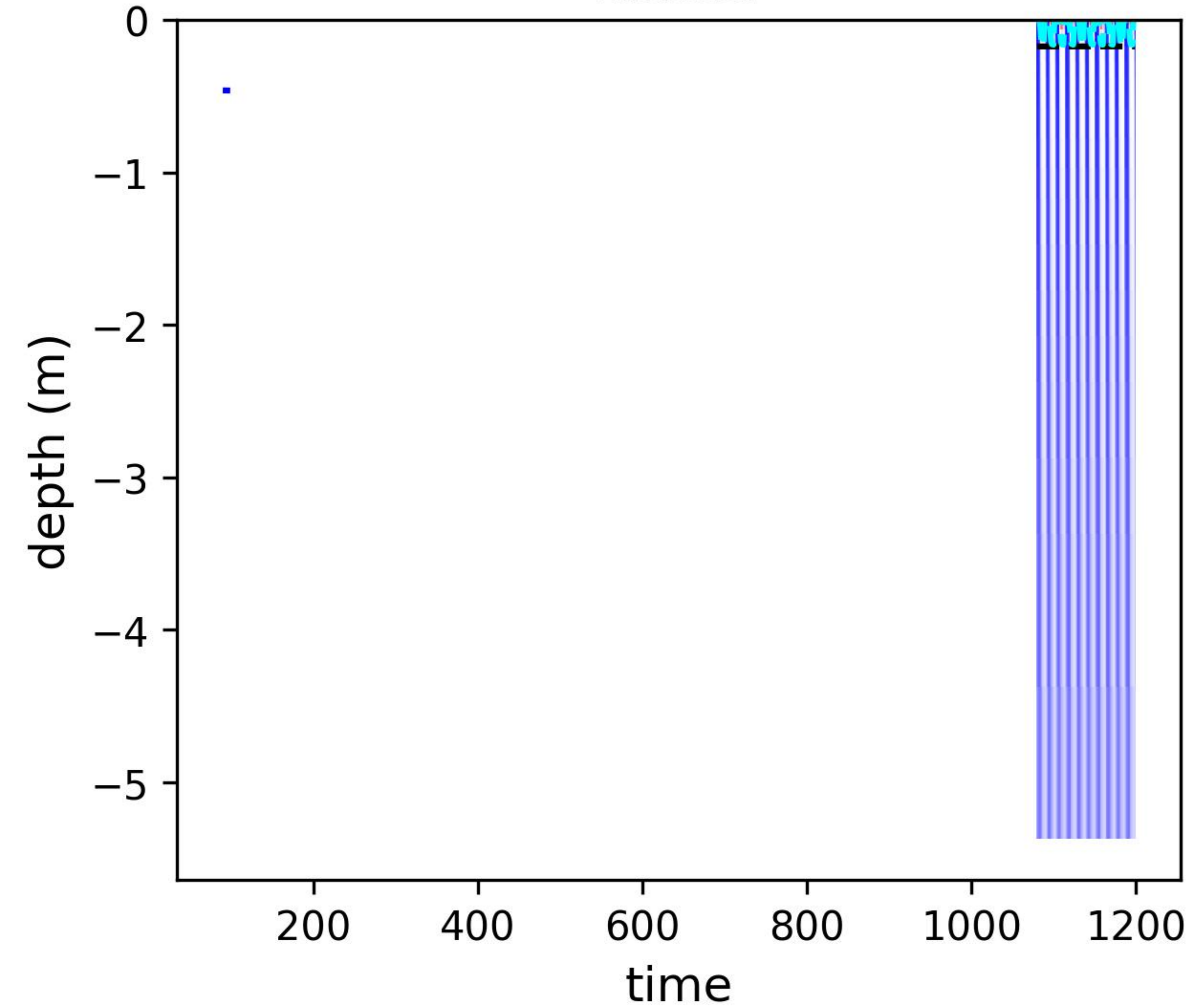


T_LAYER

Environmental Seasonal Profile - past 10 yrs

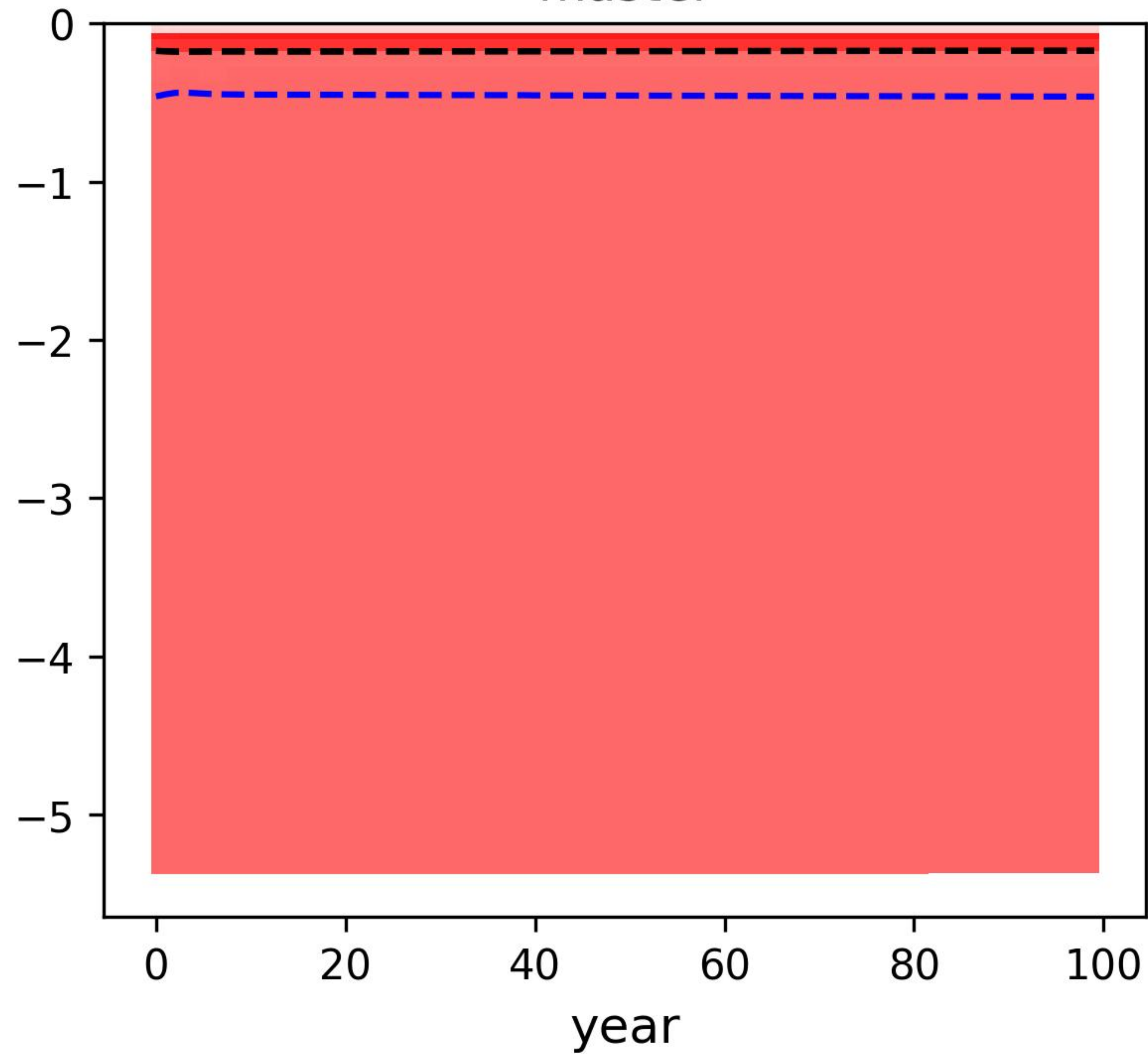
master

Testing post-fire frootfrac fix

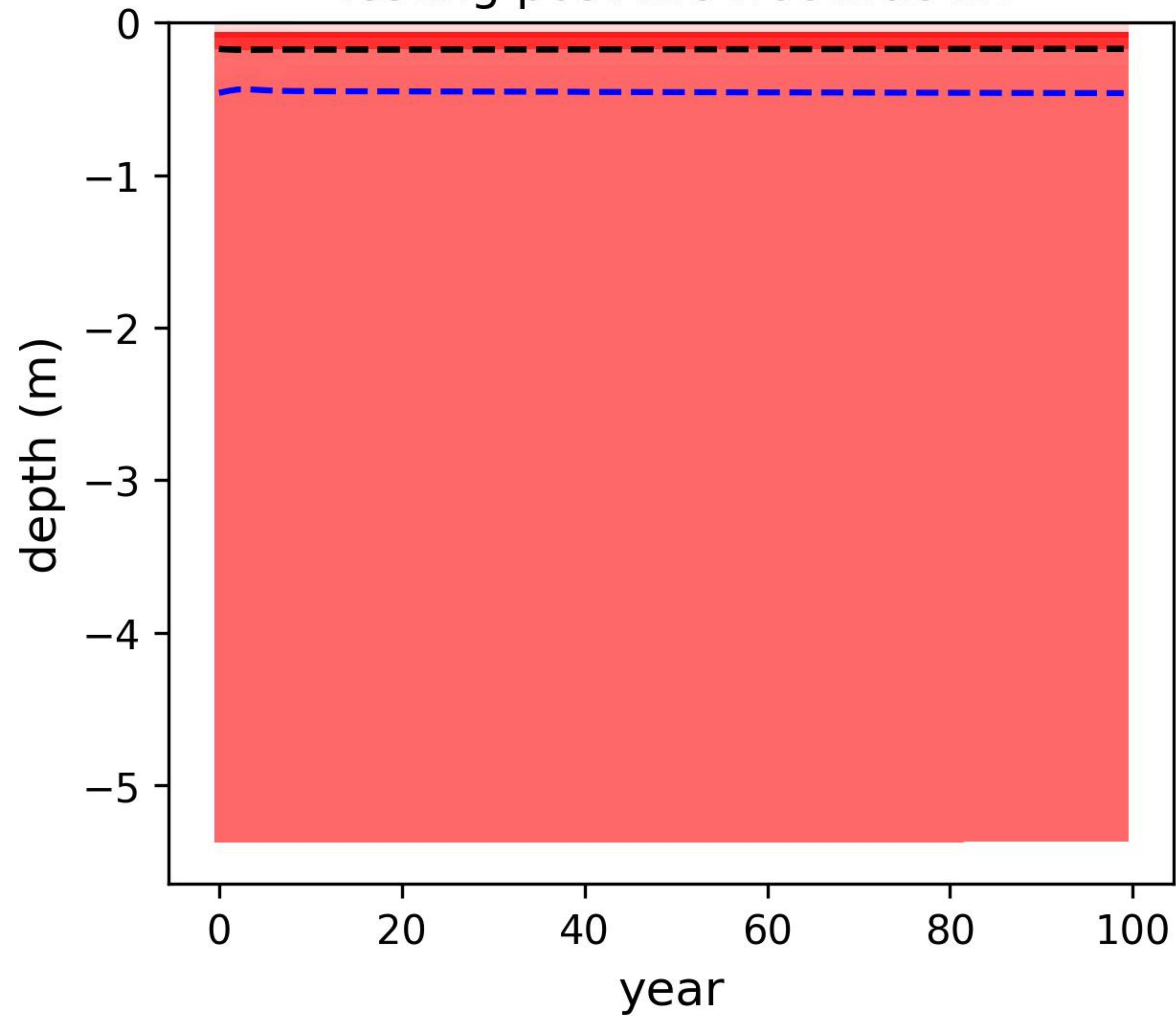


Environmental Annual Profile

master



Testing post-fire frootfrac fix



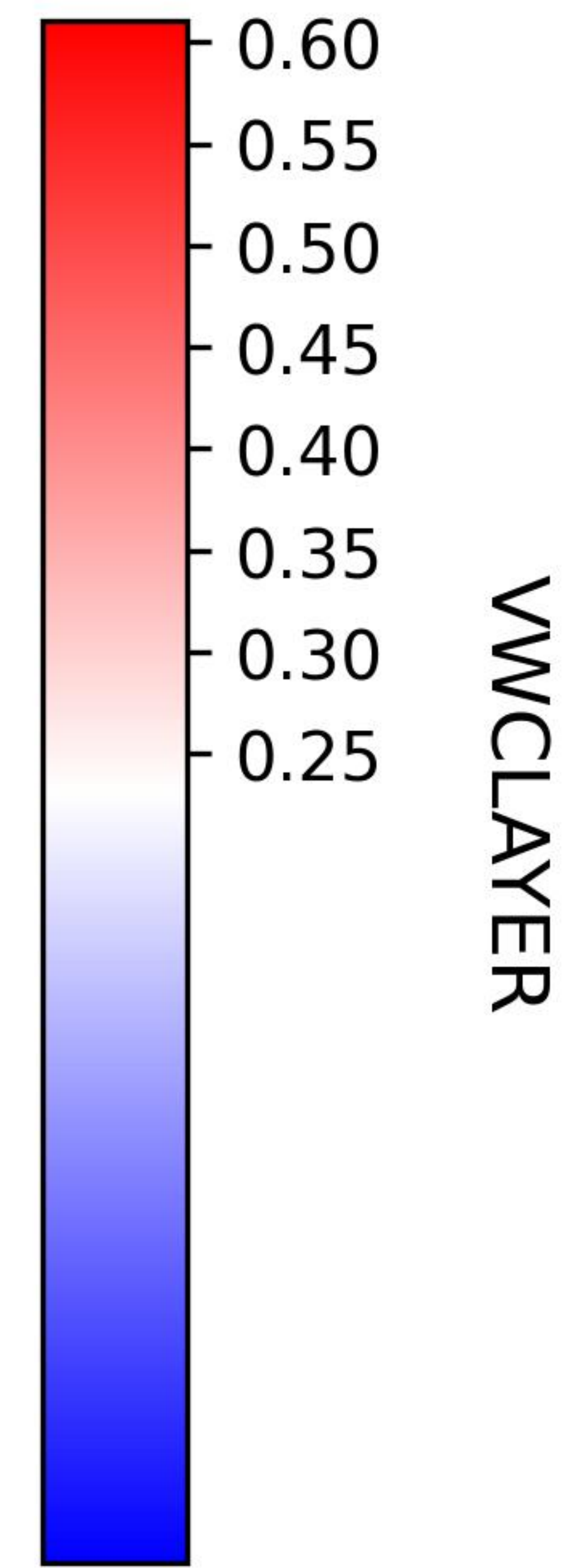
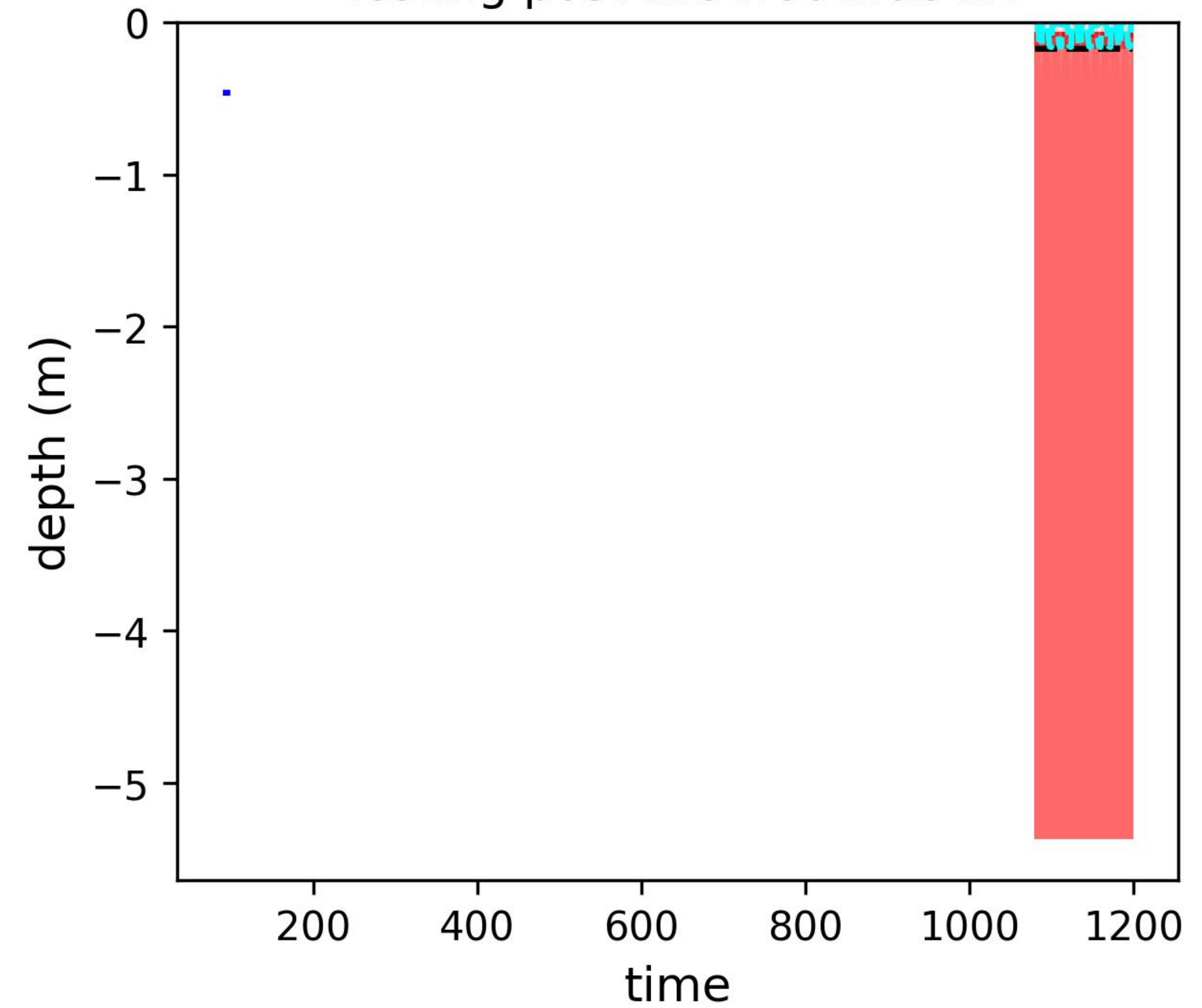
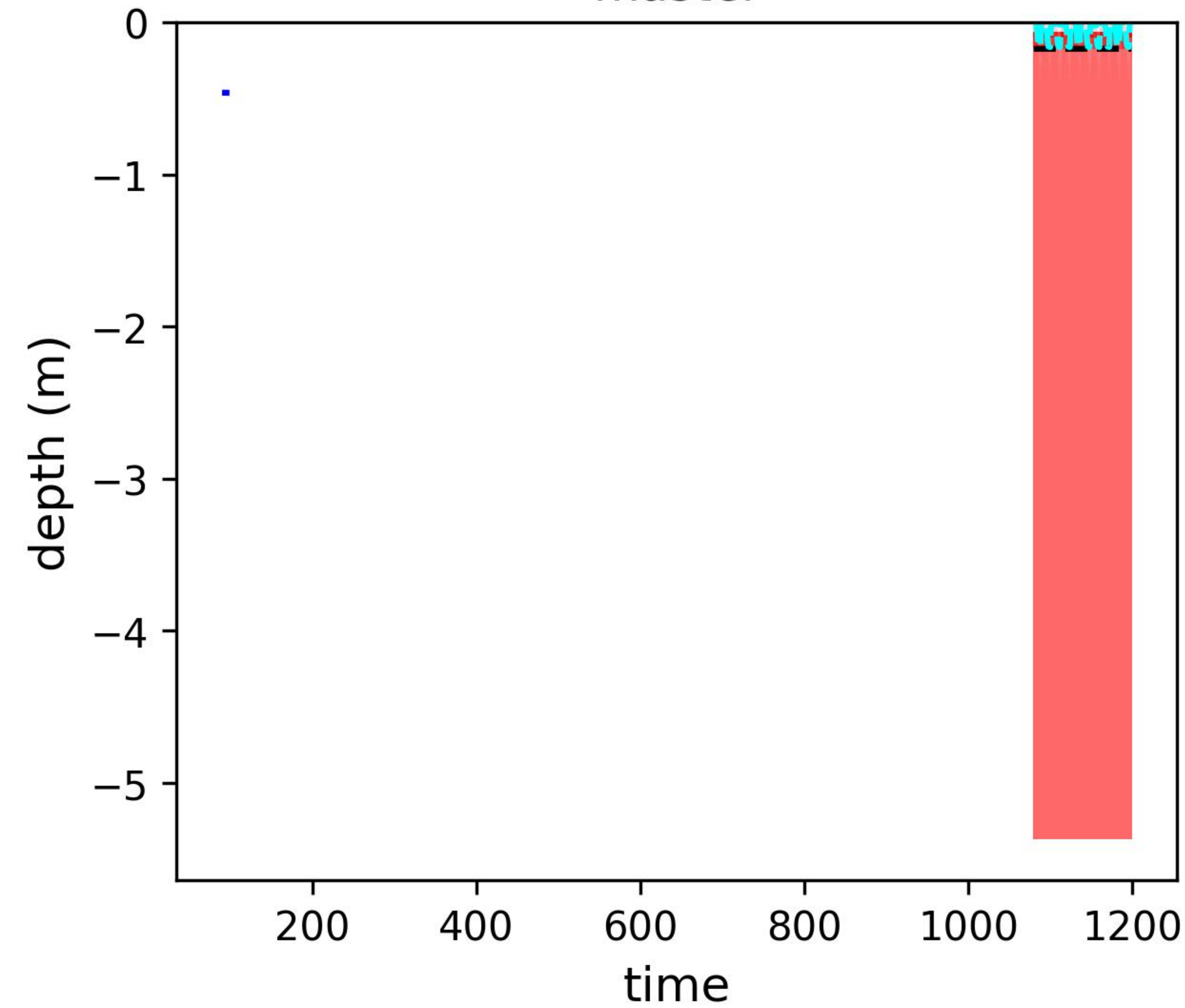
0.60
0.55
0.50
0.45
0.40
0.35
0.30
0.25

VMCLAYER

Environmental Seasonal Profile - past 10 yrs

master

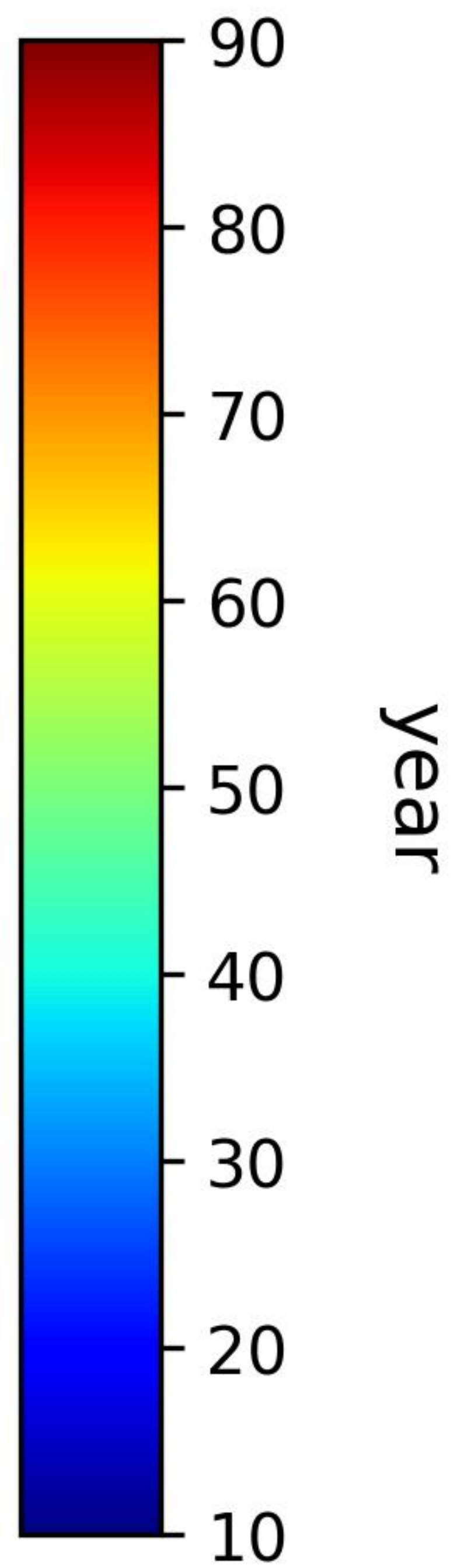
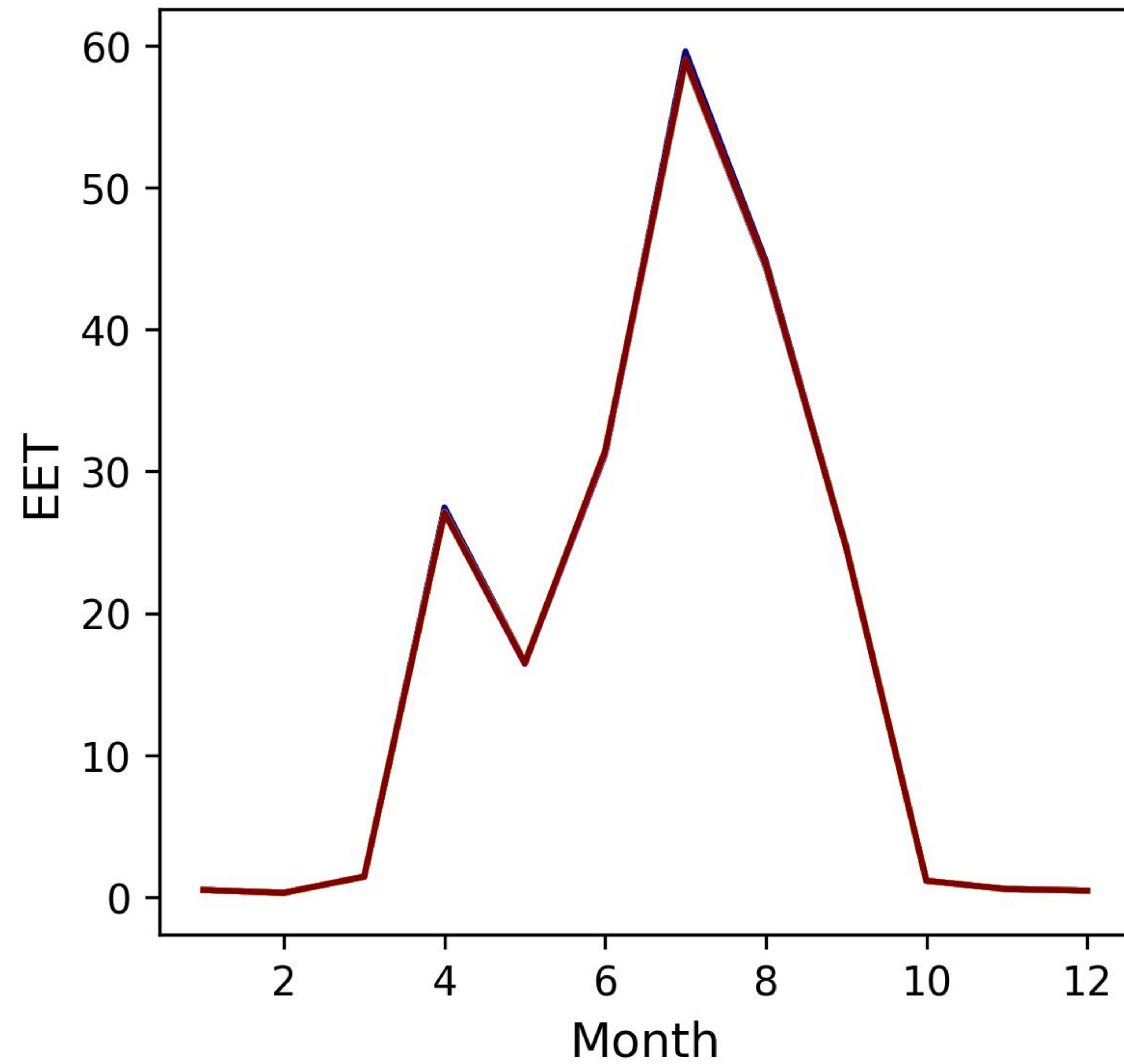
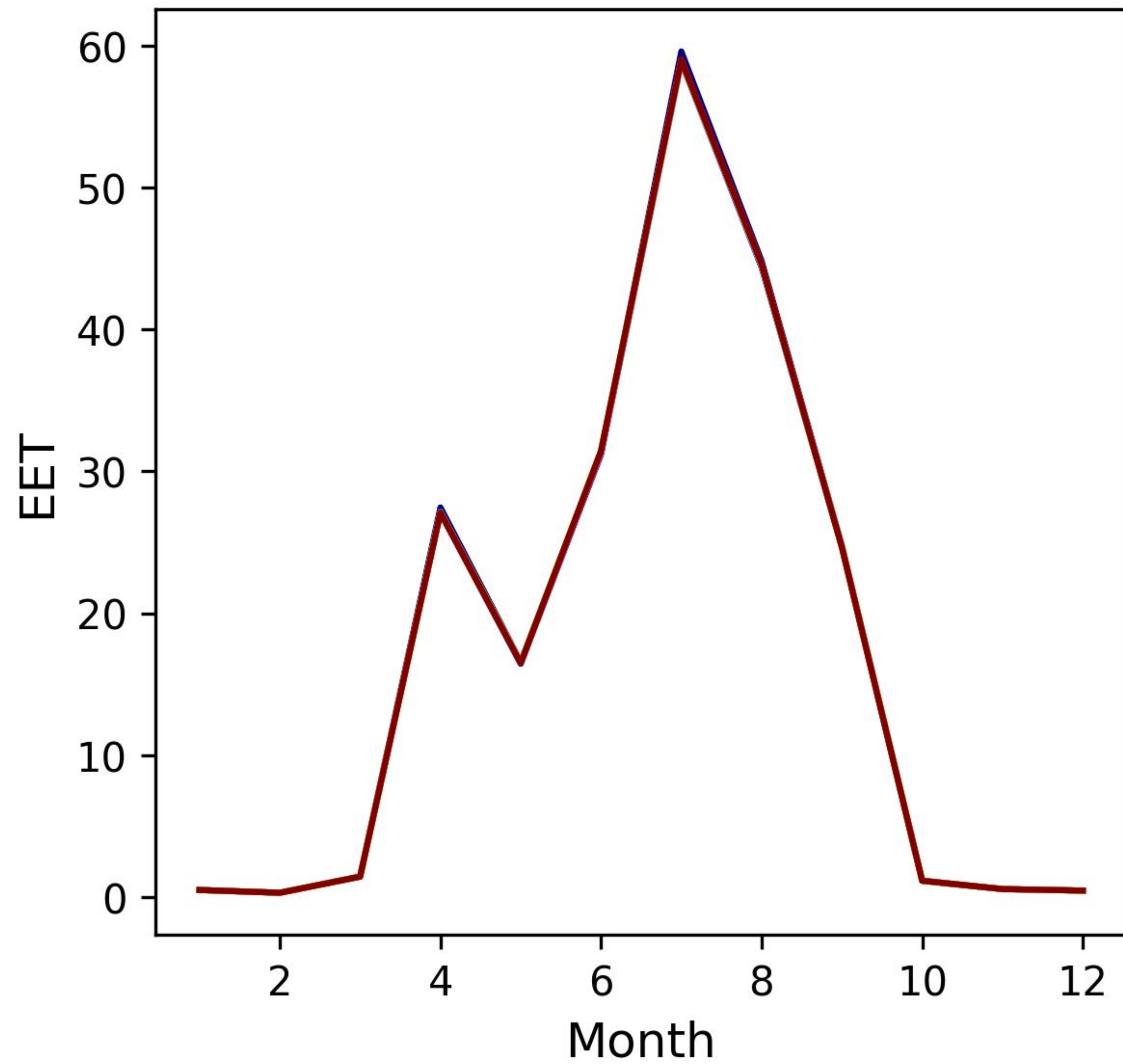
Testing post-fire frootfrac fix



EET Seasonal Pattern

master

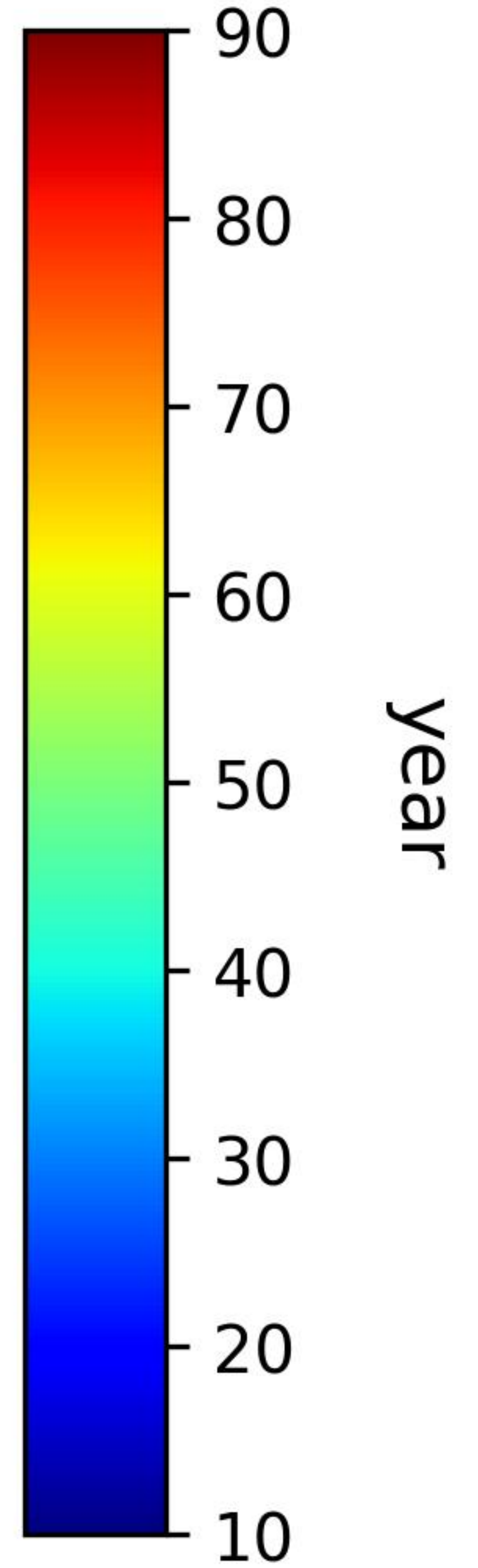
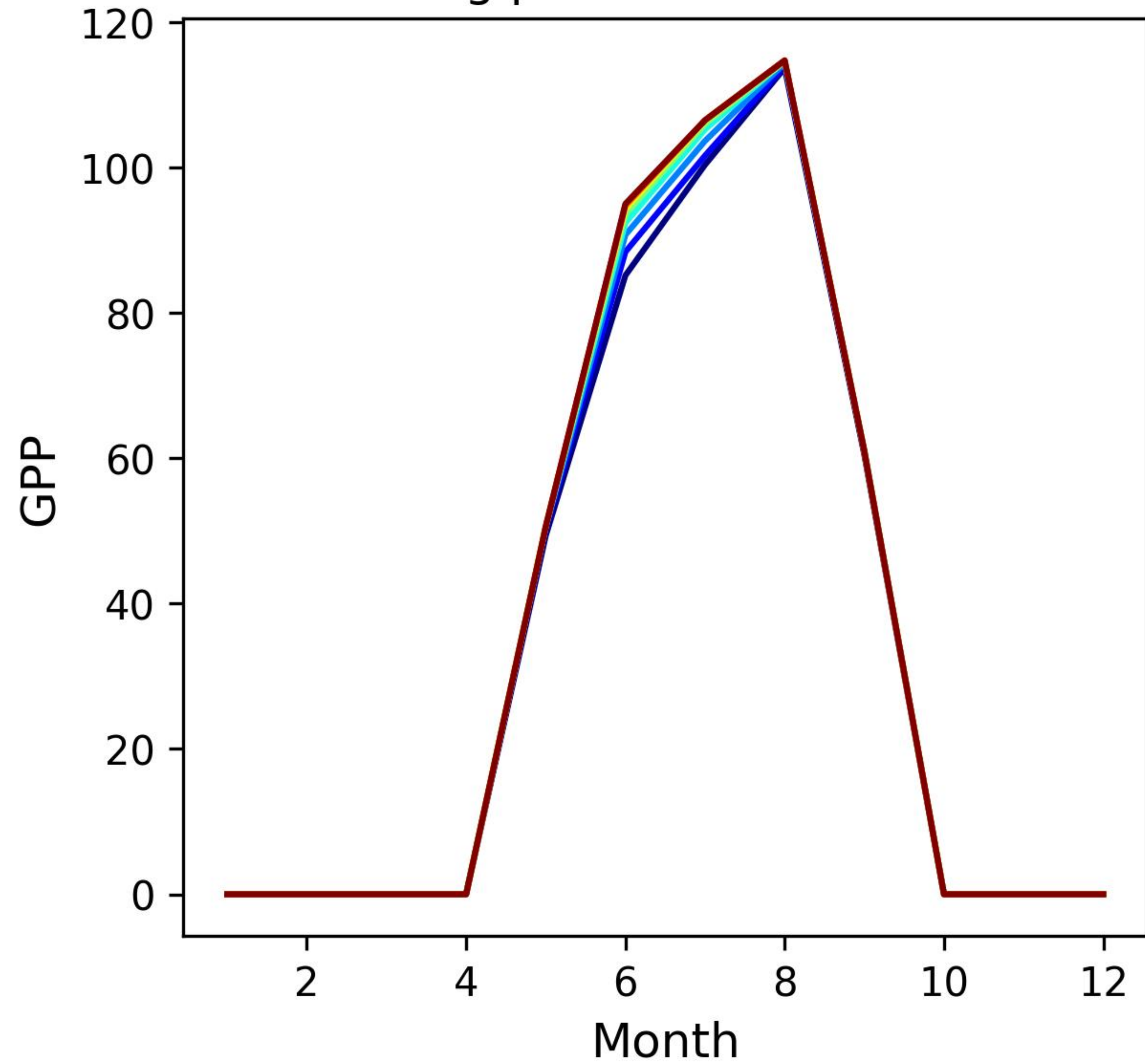
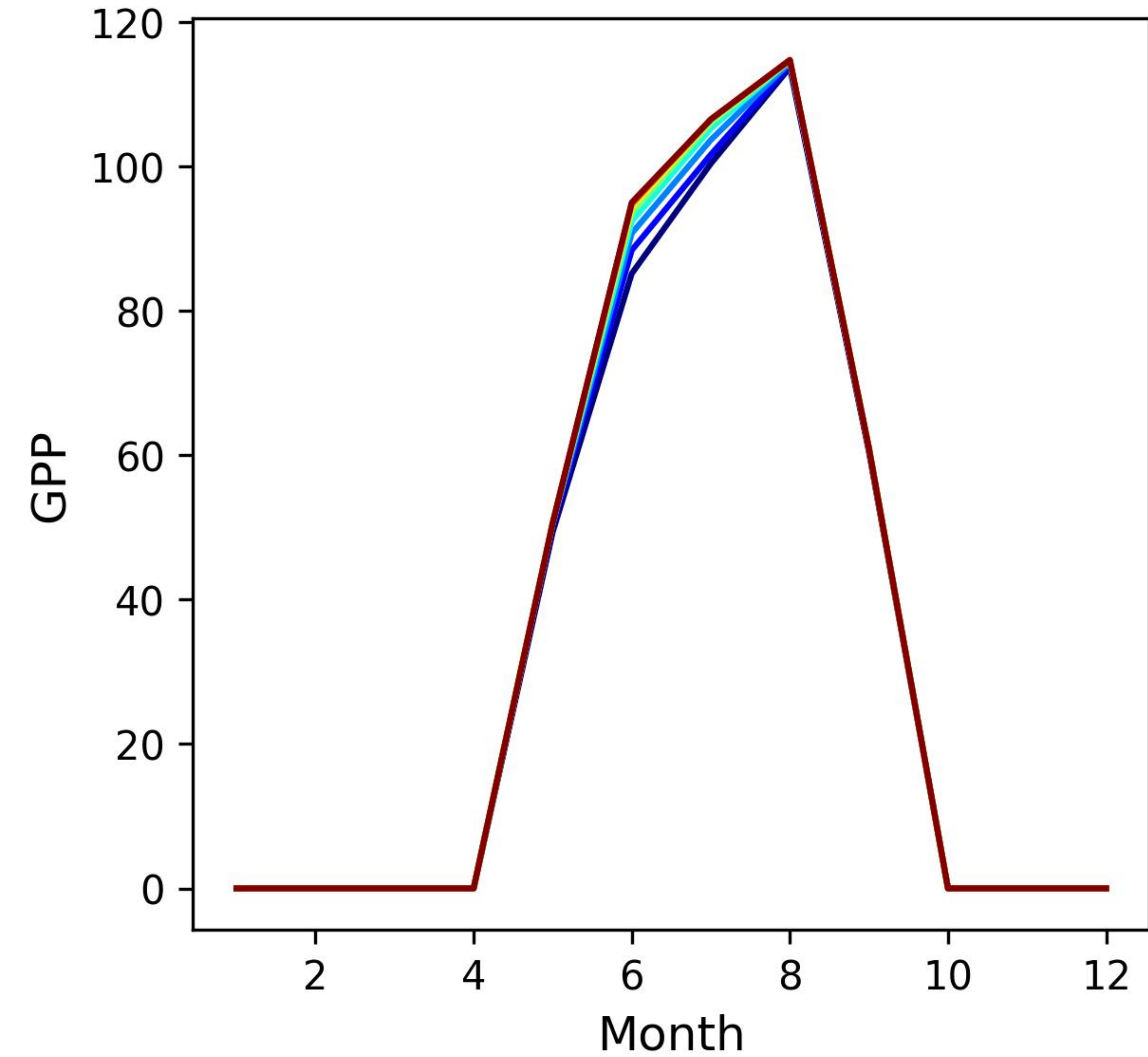
testing post-fire frootfrac fix



GPP Seasonal Pattern

master

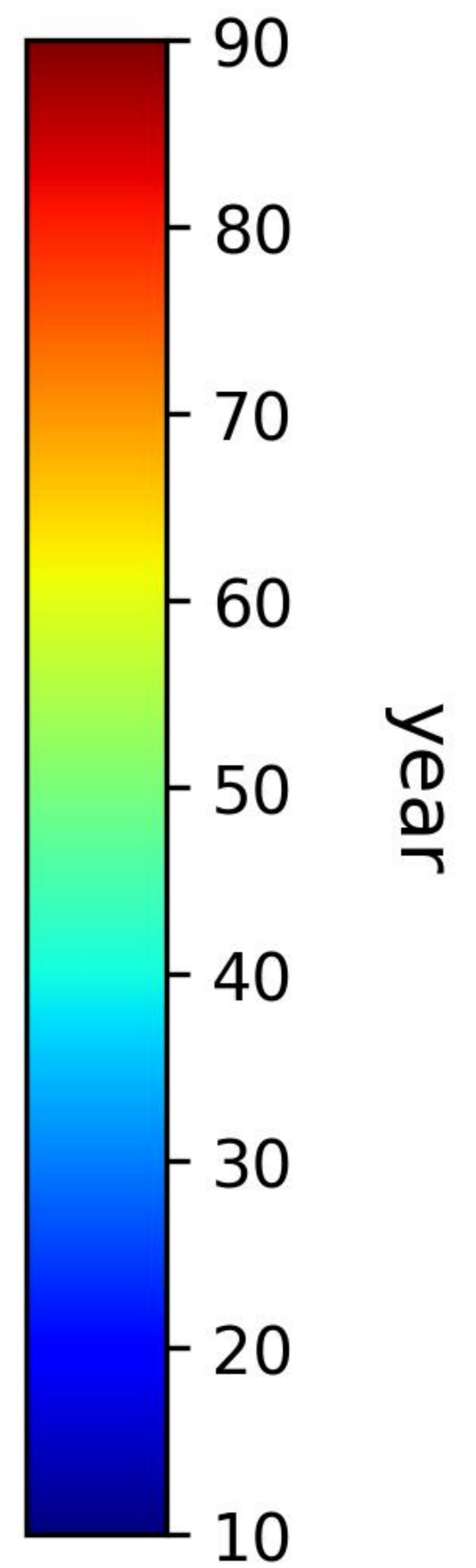
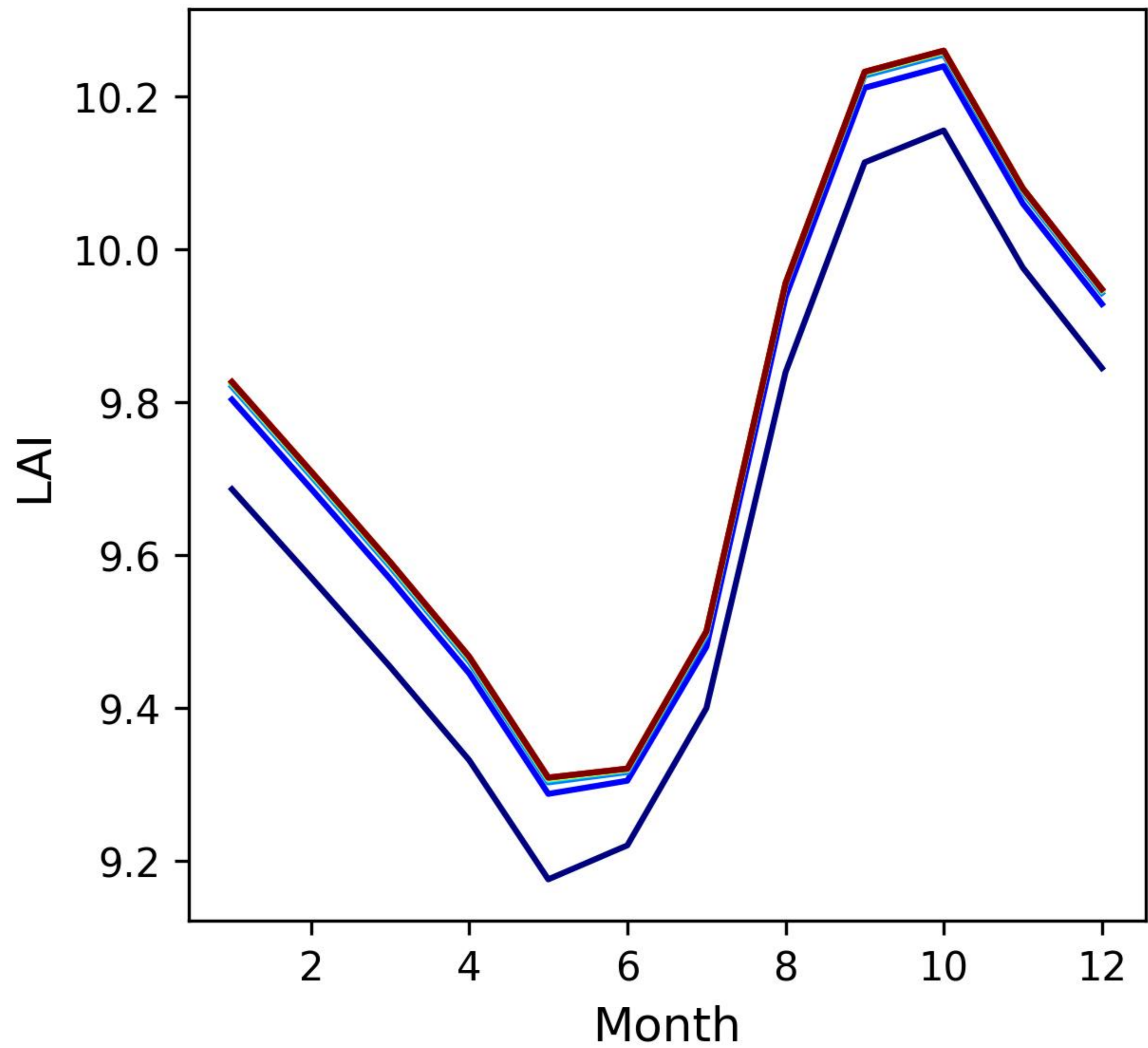
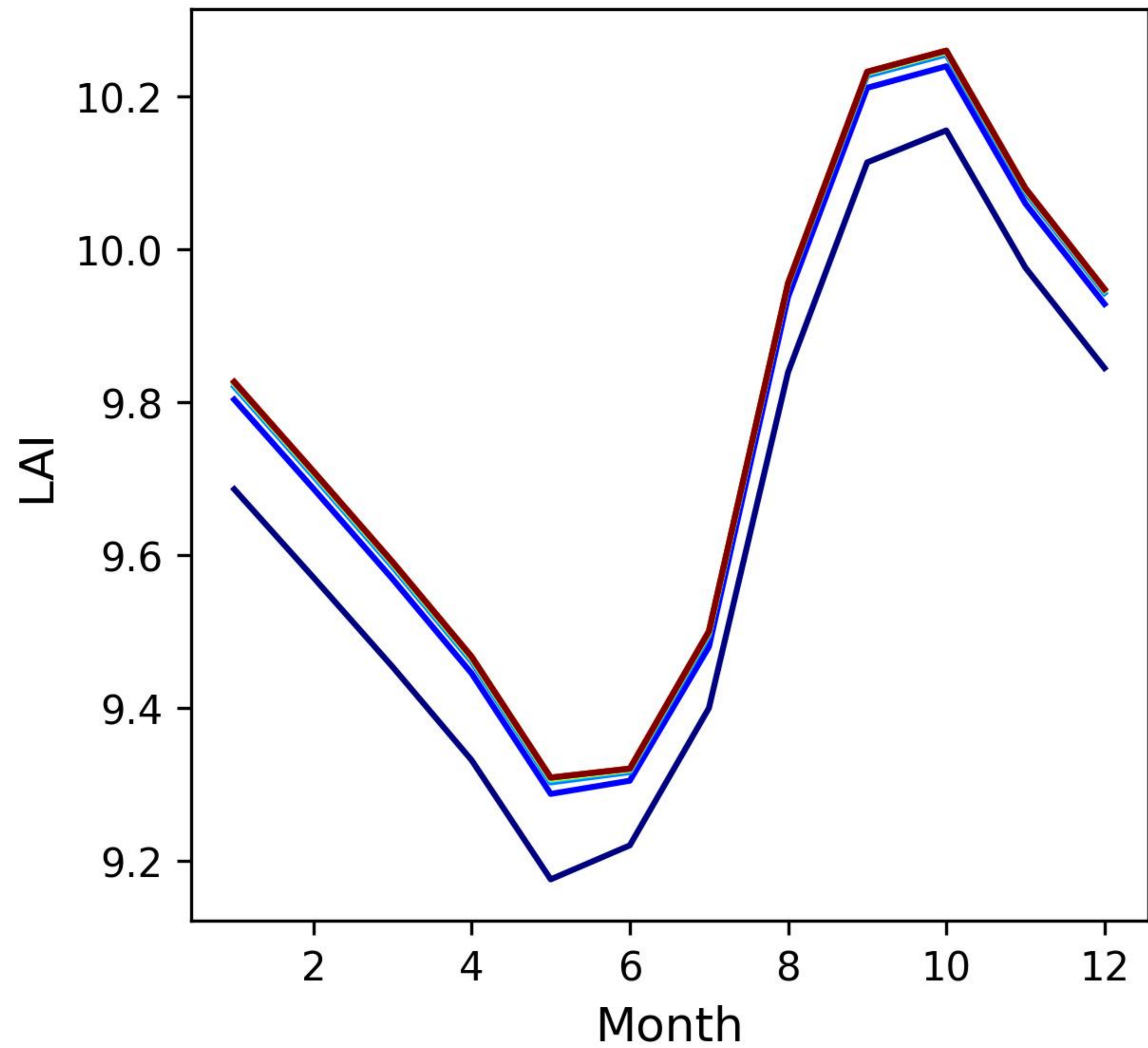
testing post-fire frootfrac fix



LAI Seasonal Pattern

master

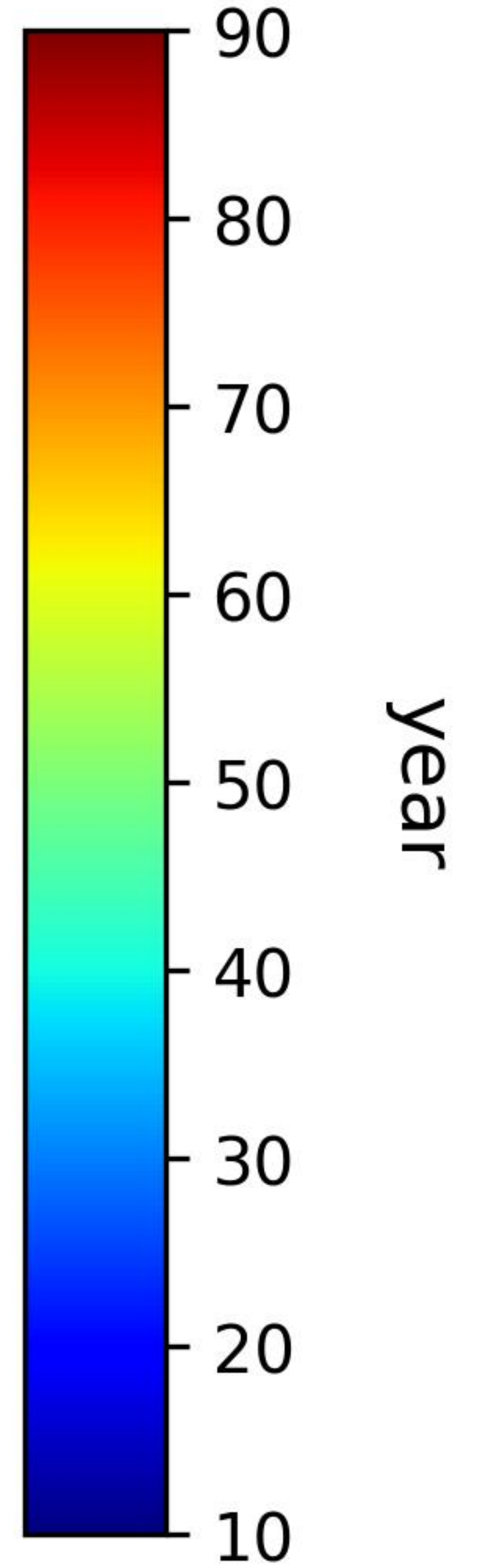
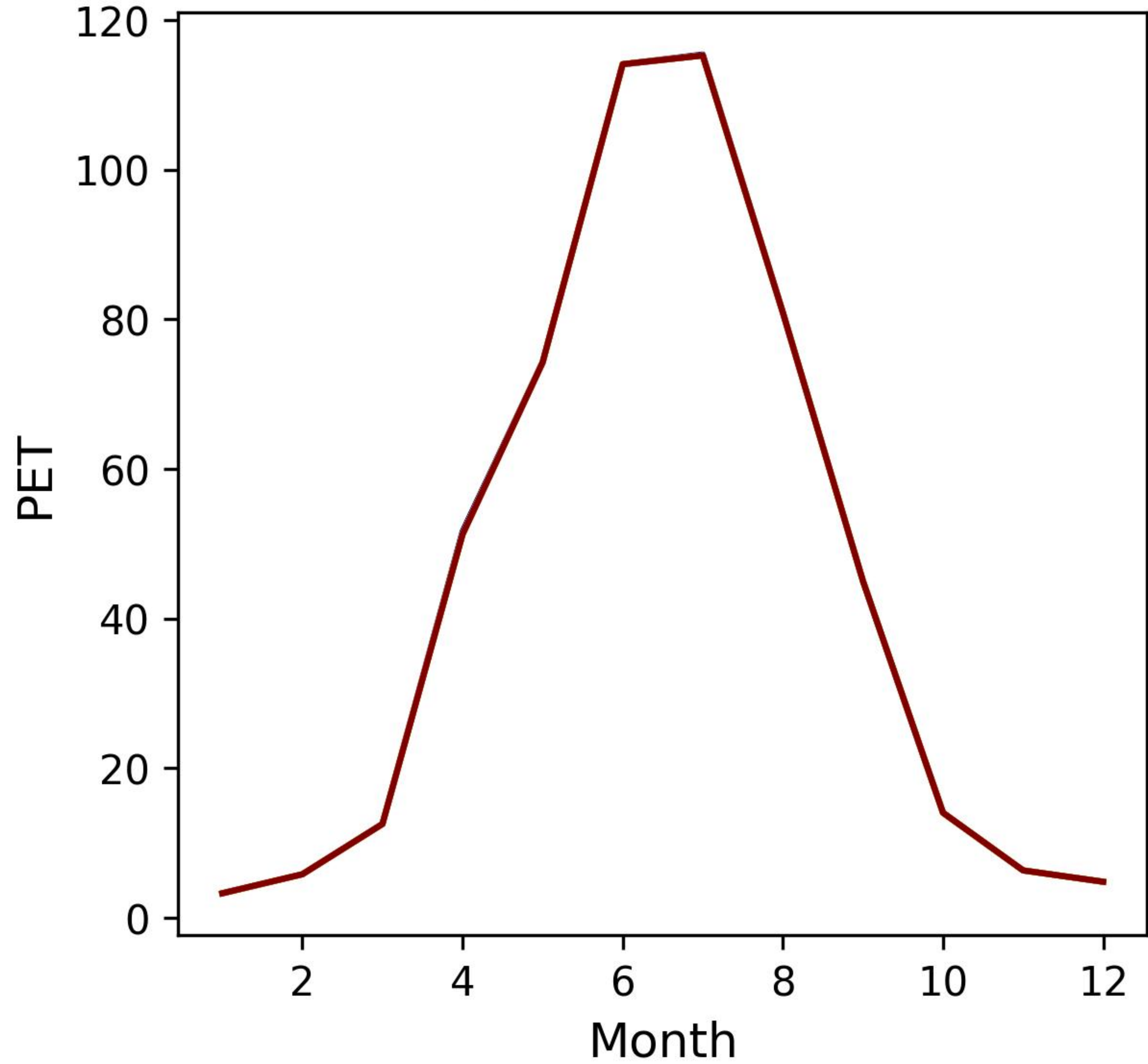
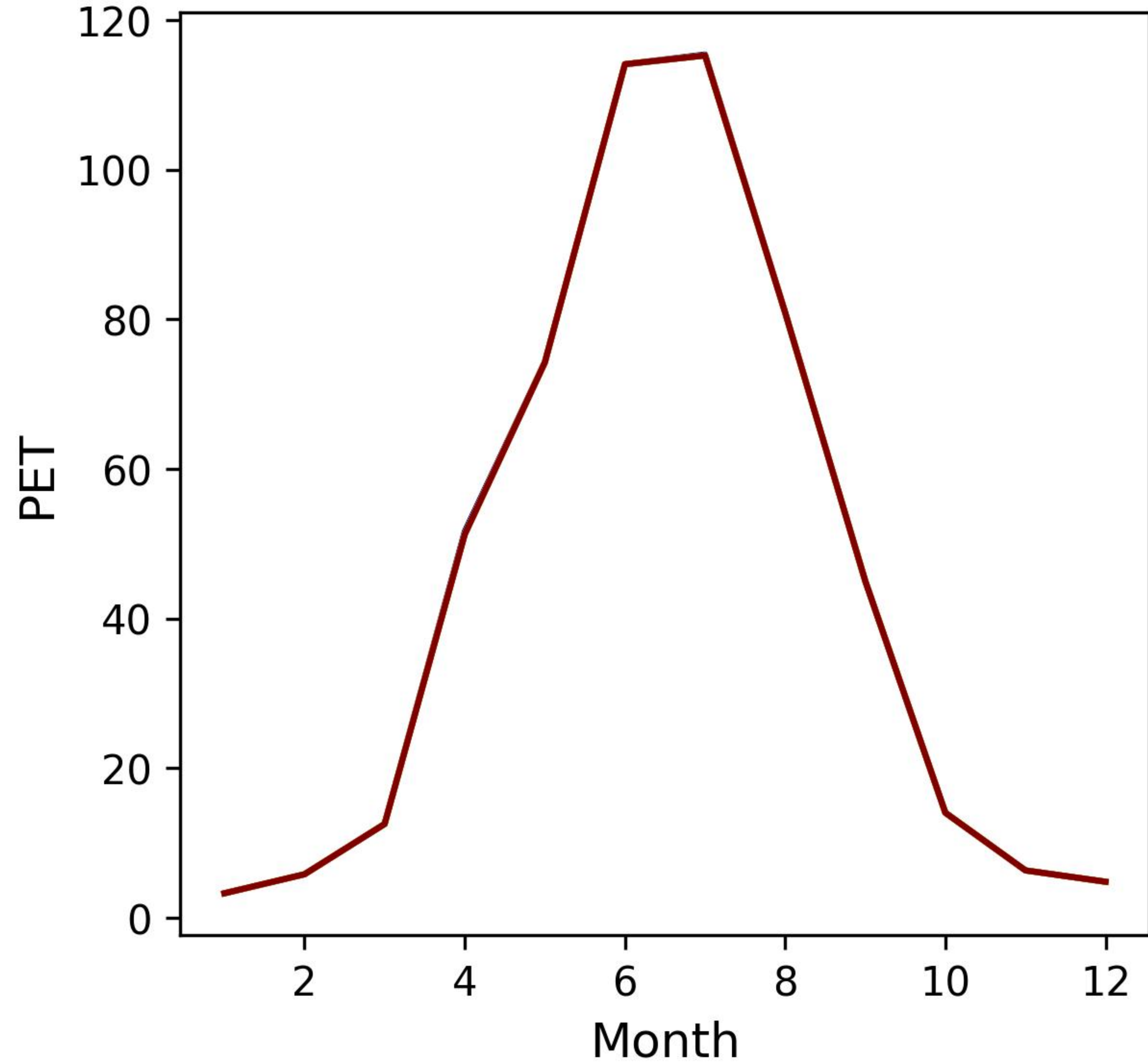
testing post-fire frootfrac fix



PET Seasonal Pattern

master

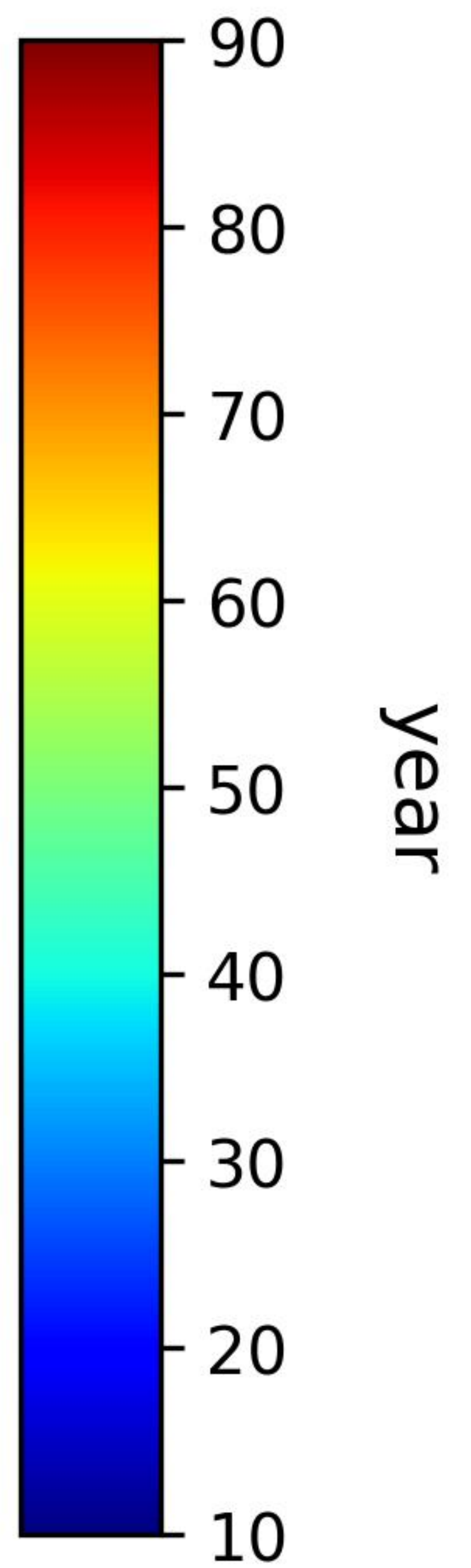
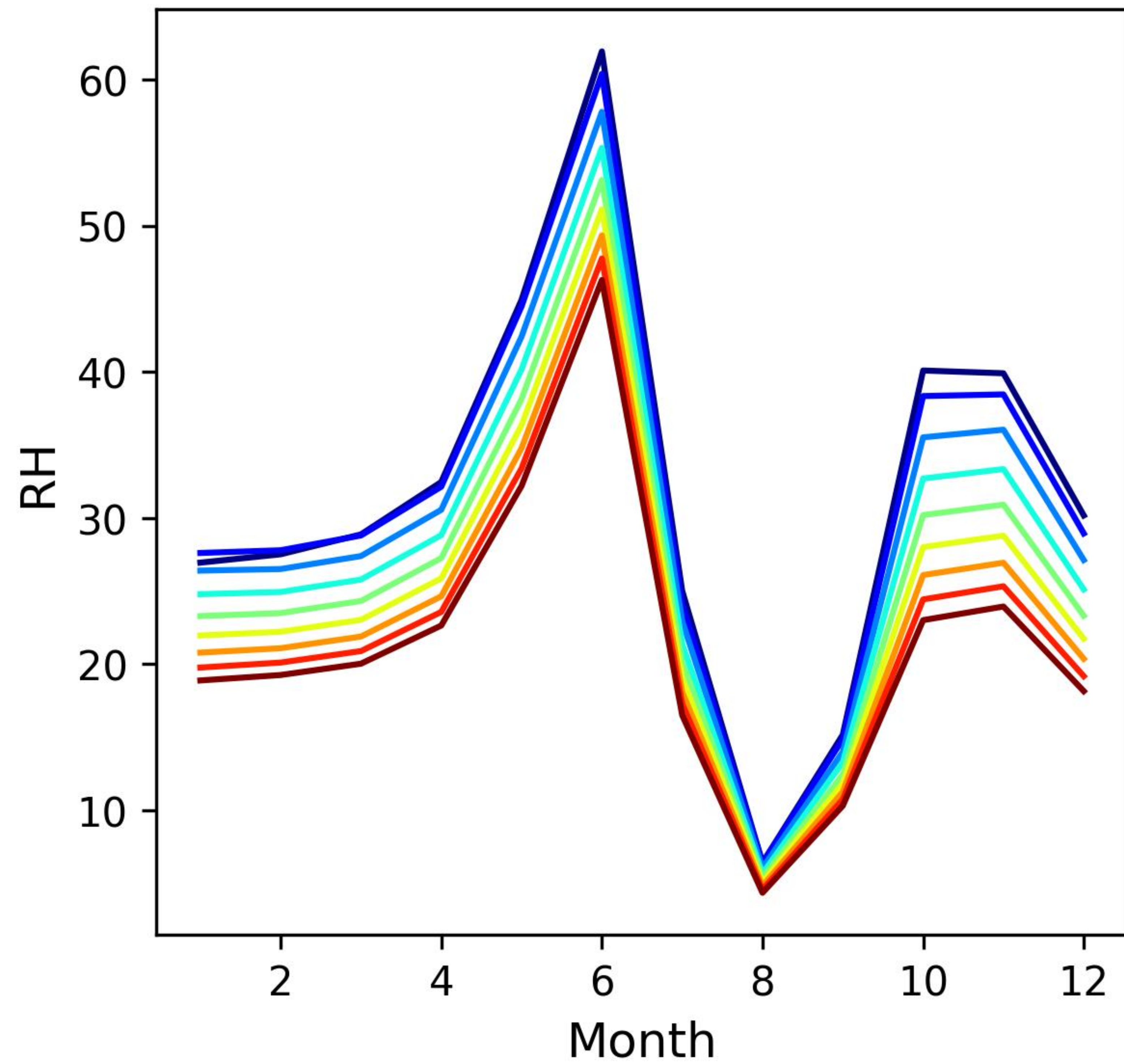
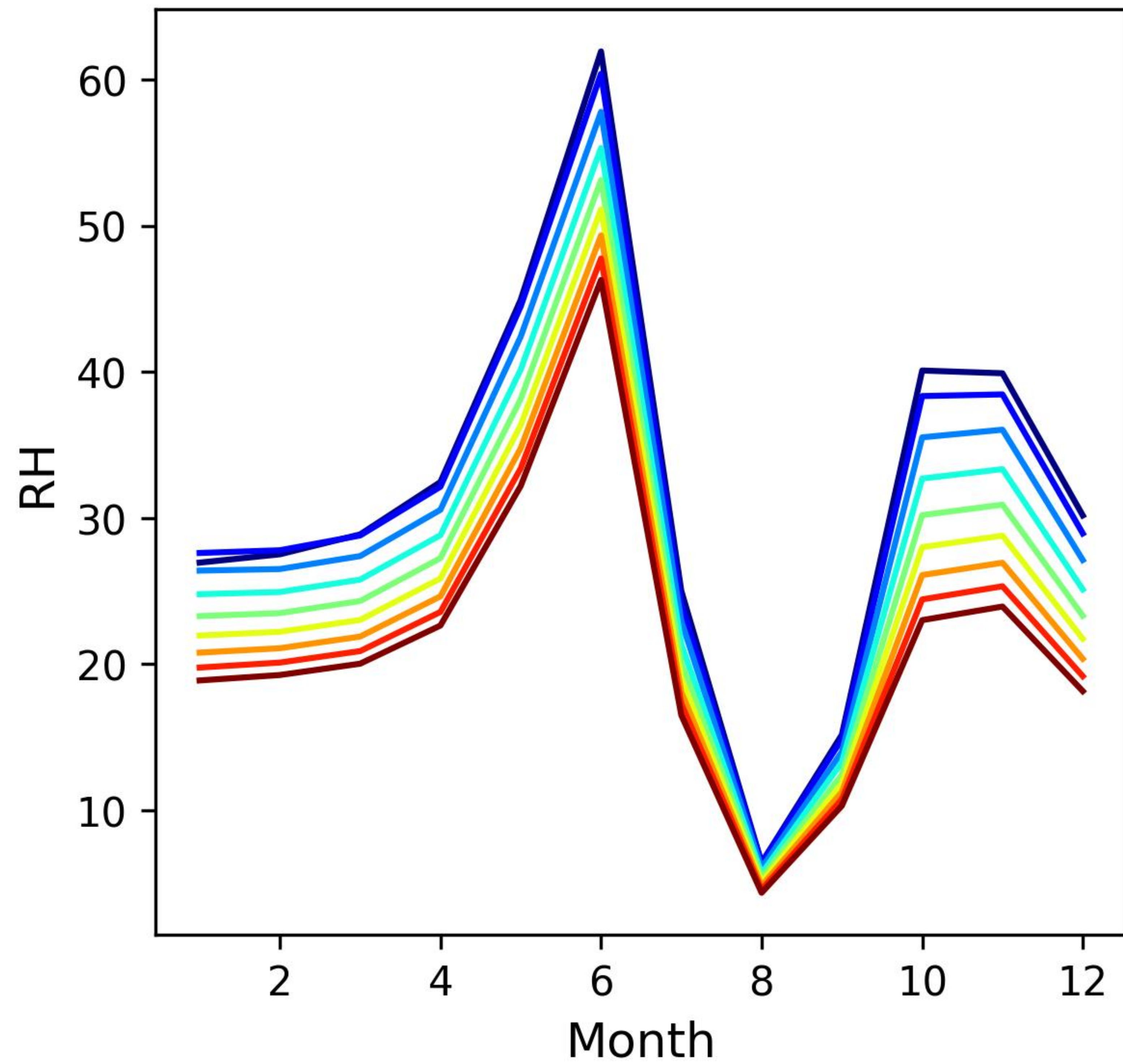
Testing post-fire footfrac fix



RH Seasonal Pattern

master

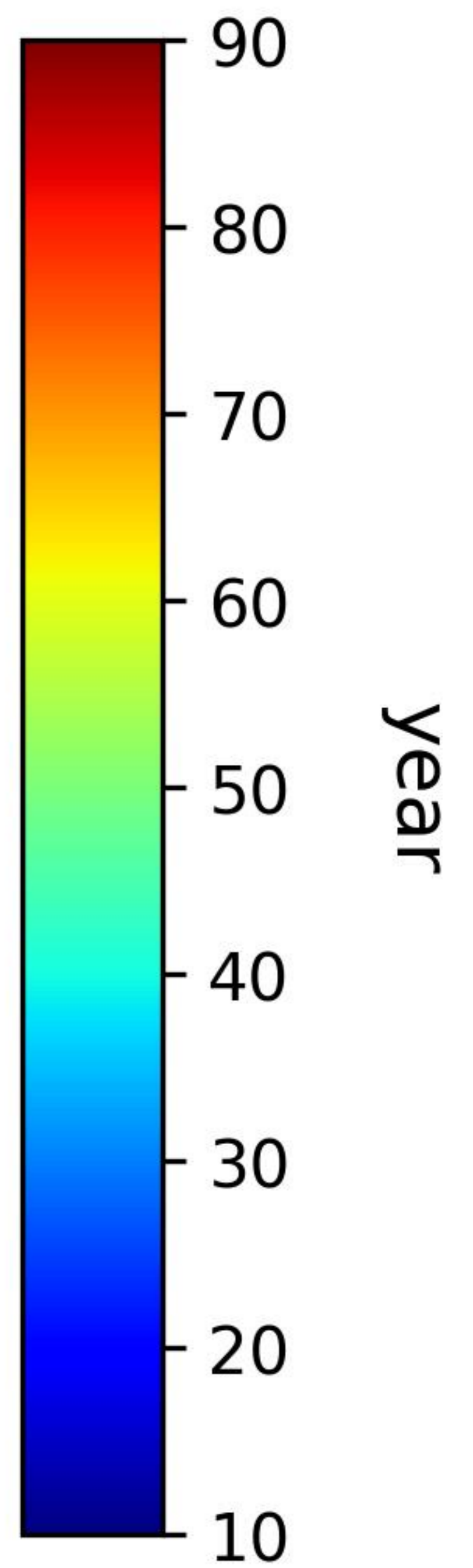
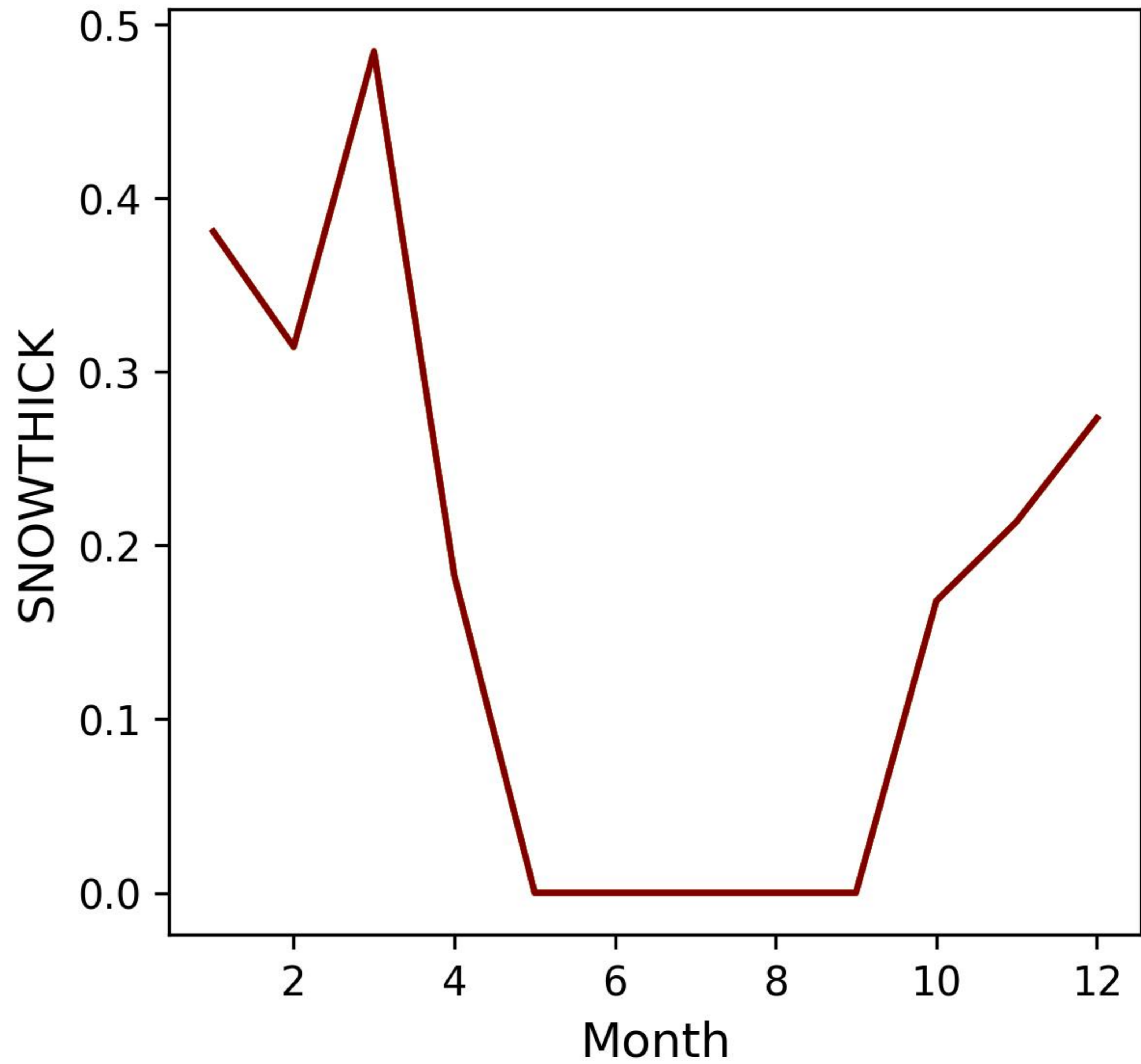
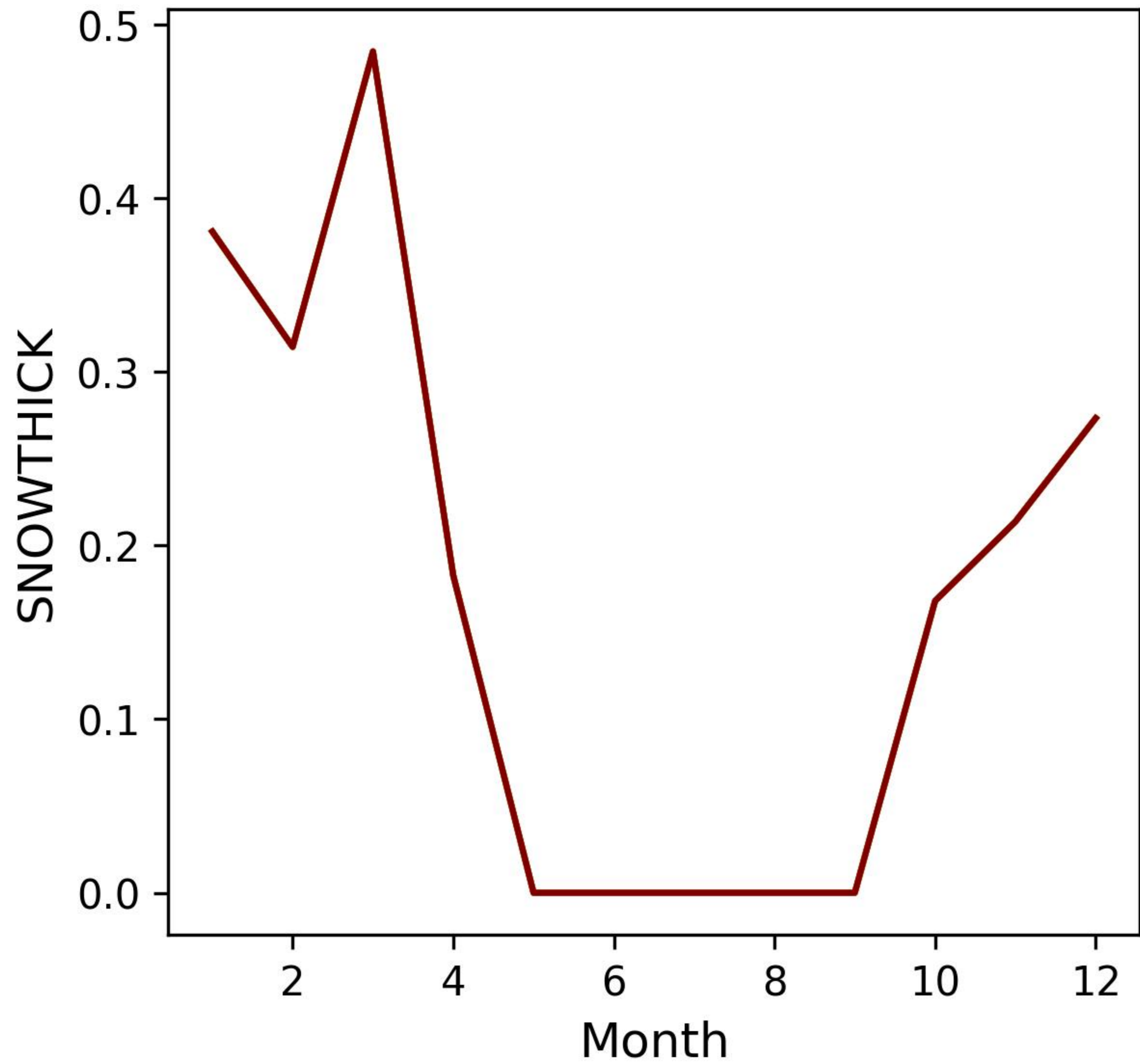
resting post-fire frootfrac fix



SNOWTHICK Seasonal Pattern

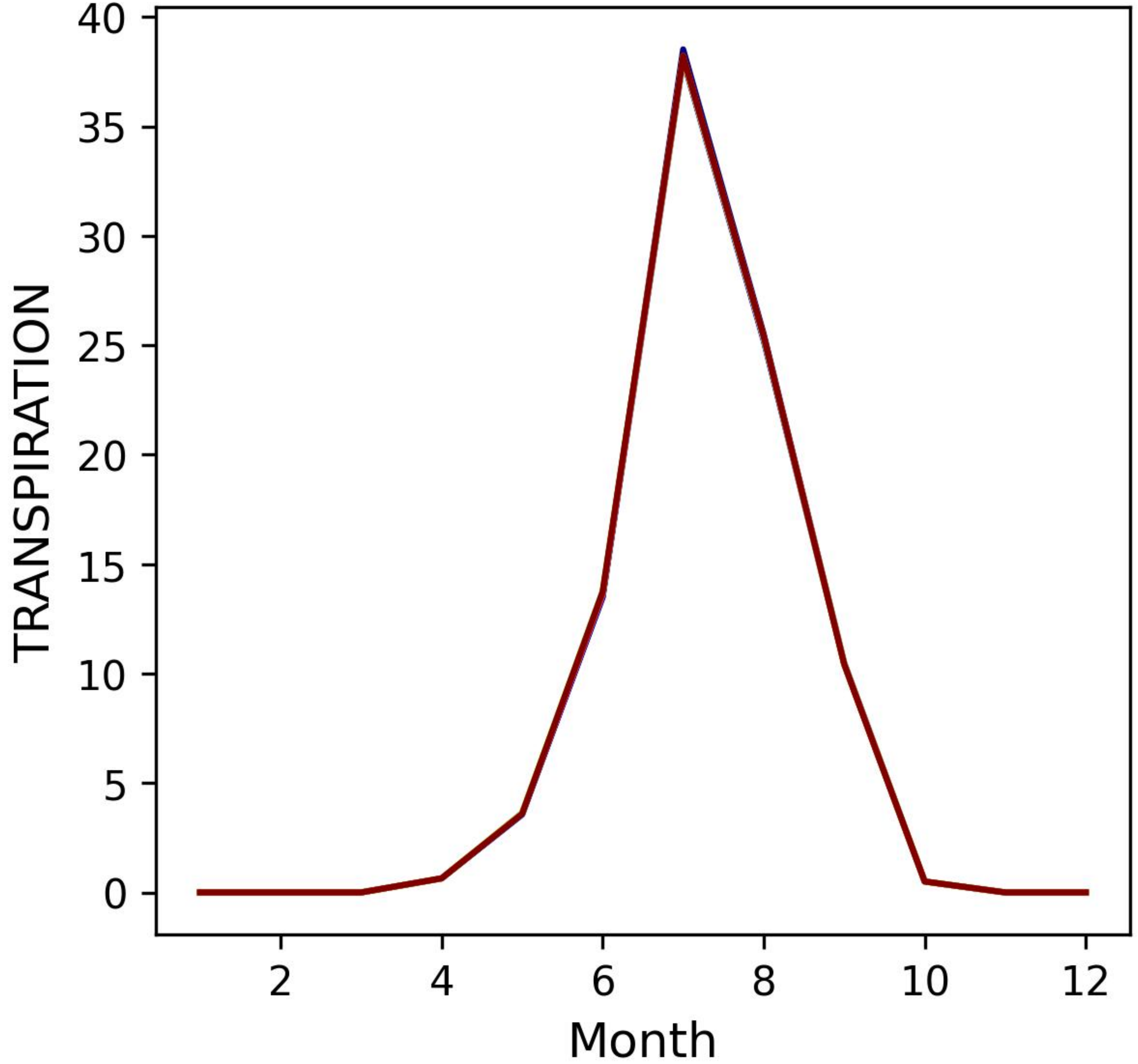
master

testing post-file frootfrac fix

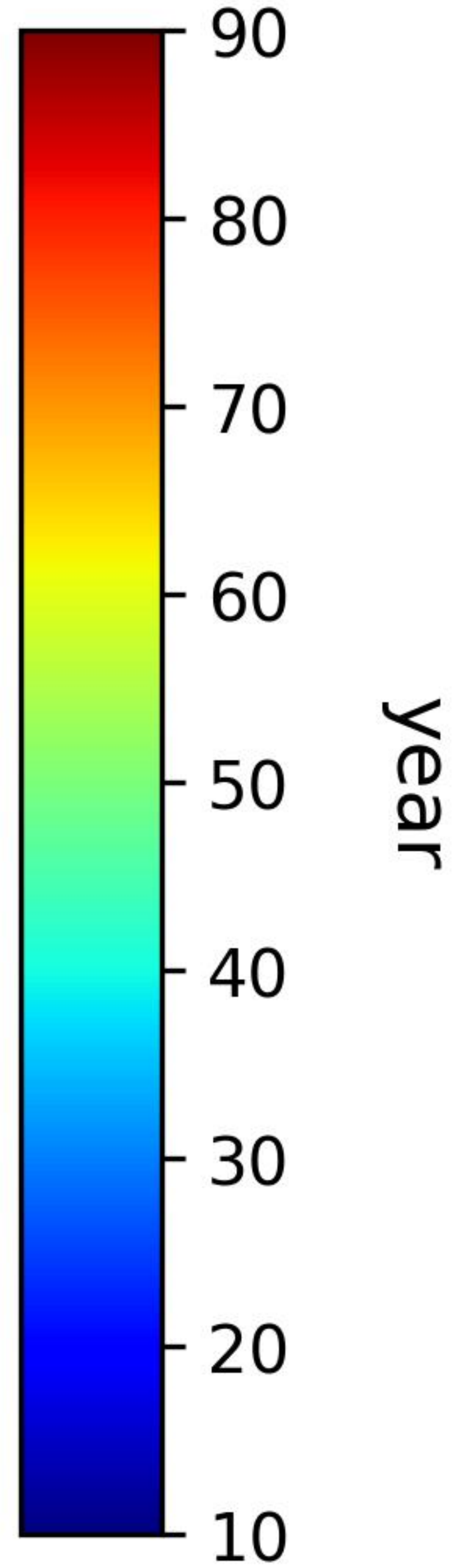
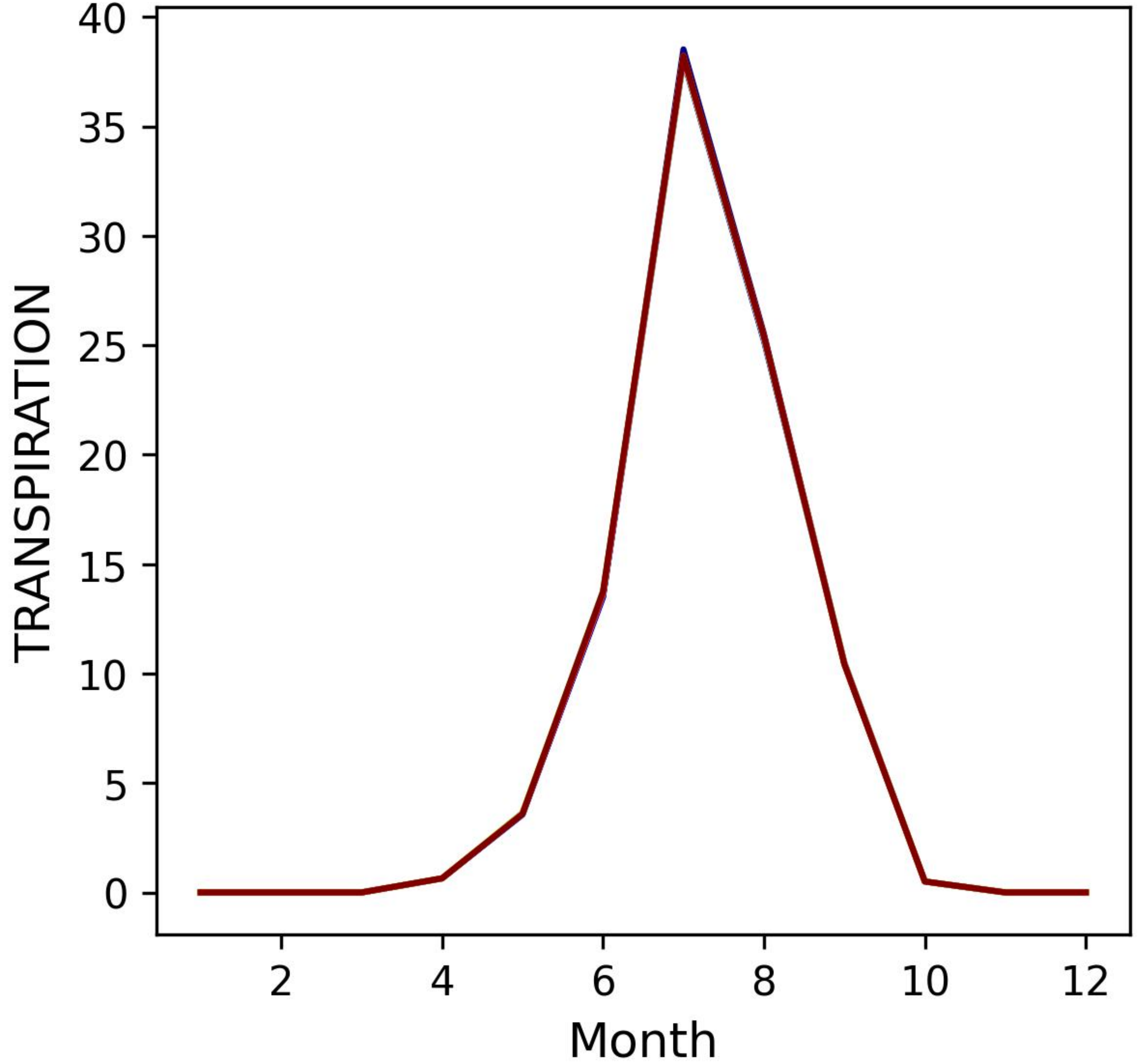


TRANSPIRATION Seasonal Pattern

master



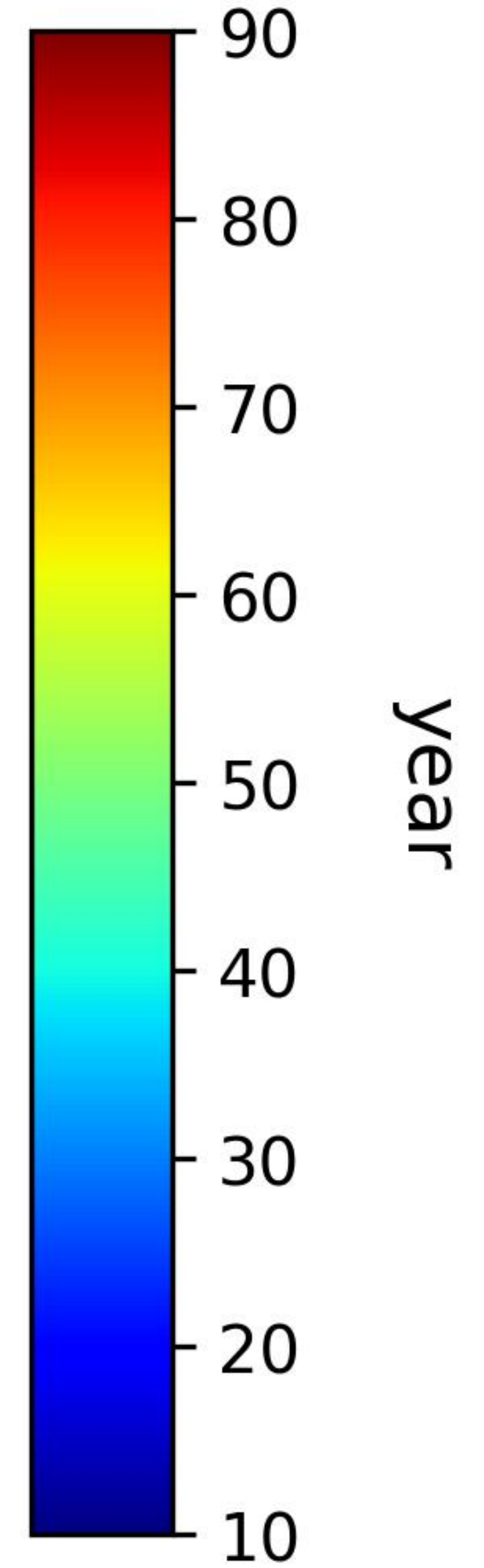
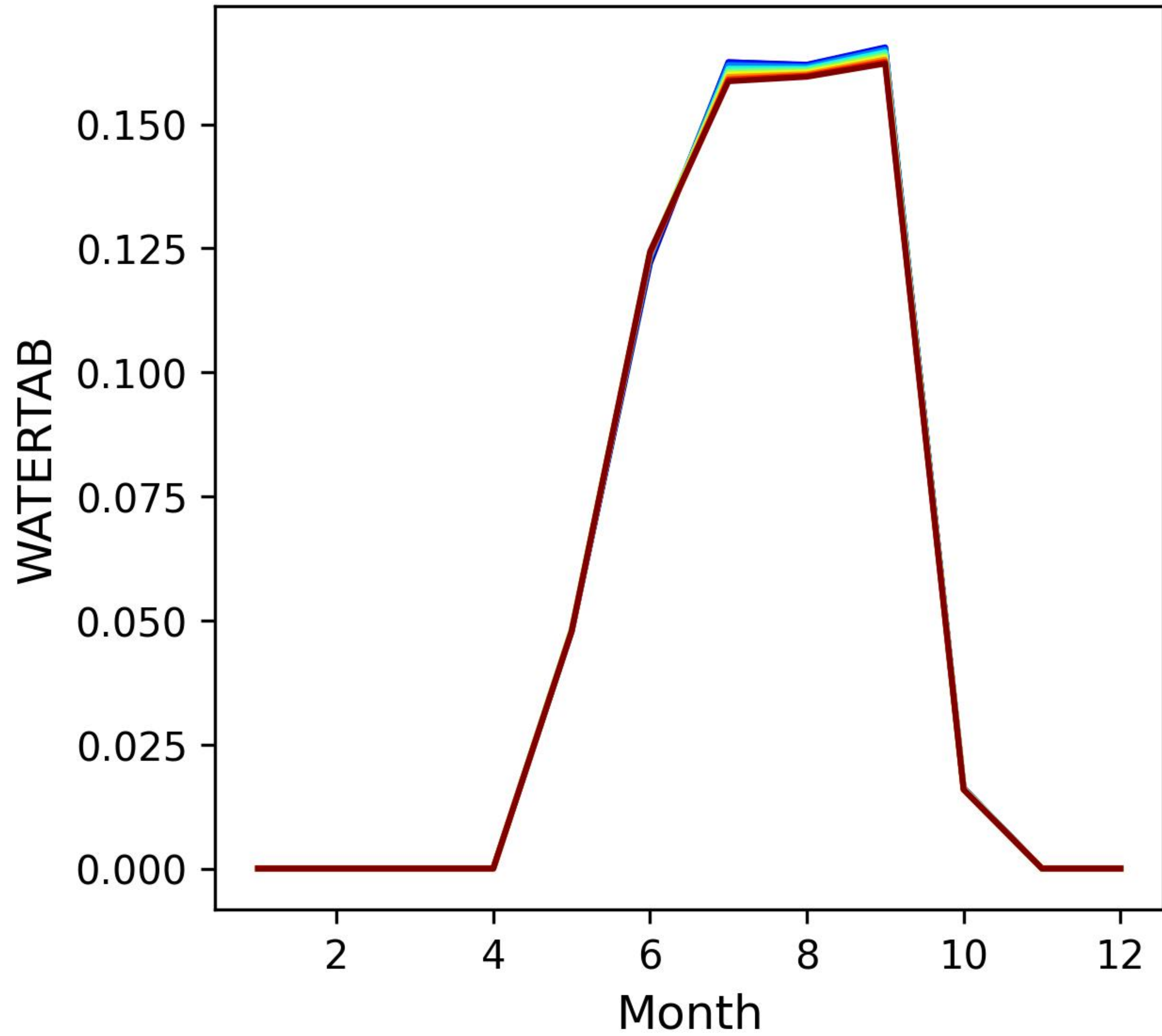
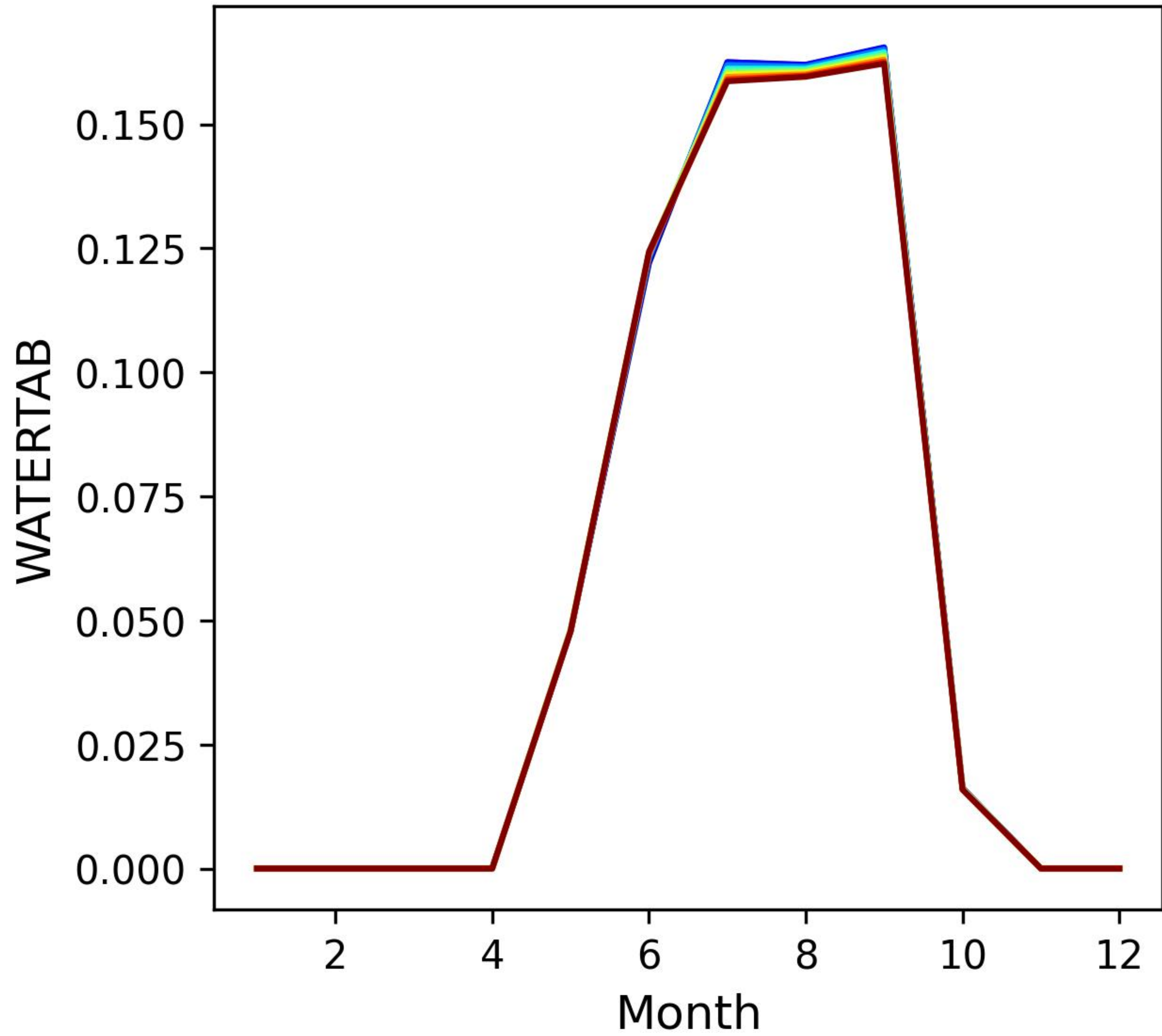
testing post-fire rootfrac fix



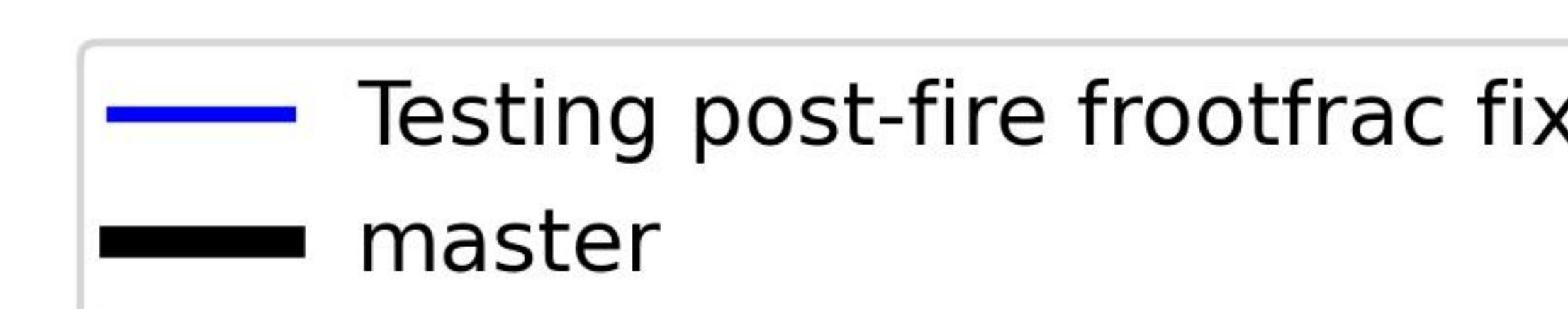
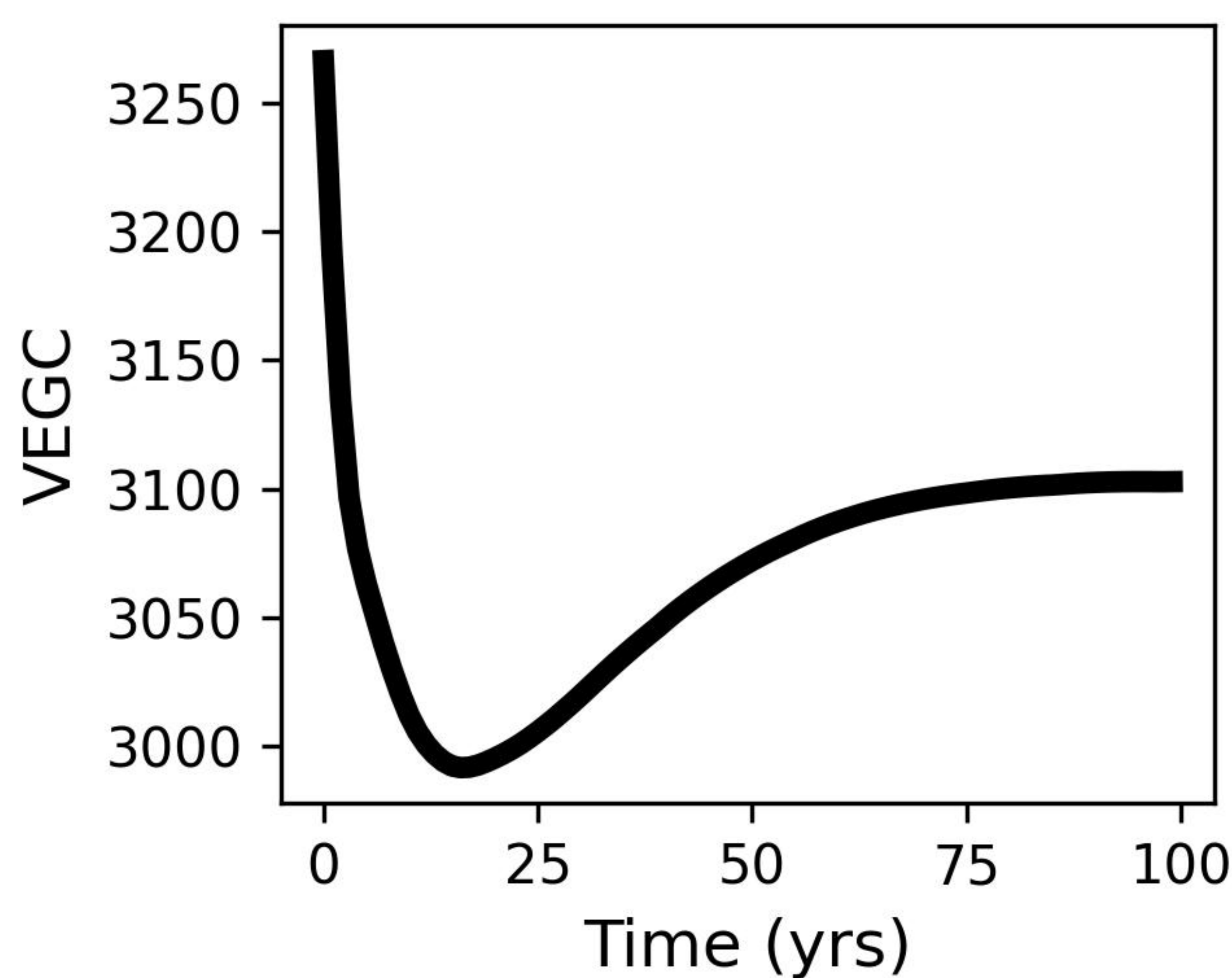
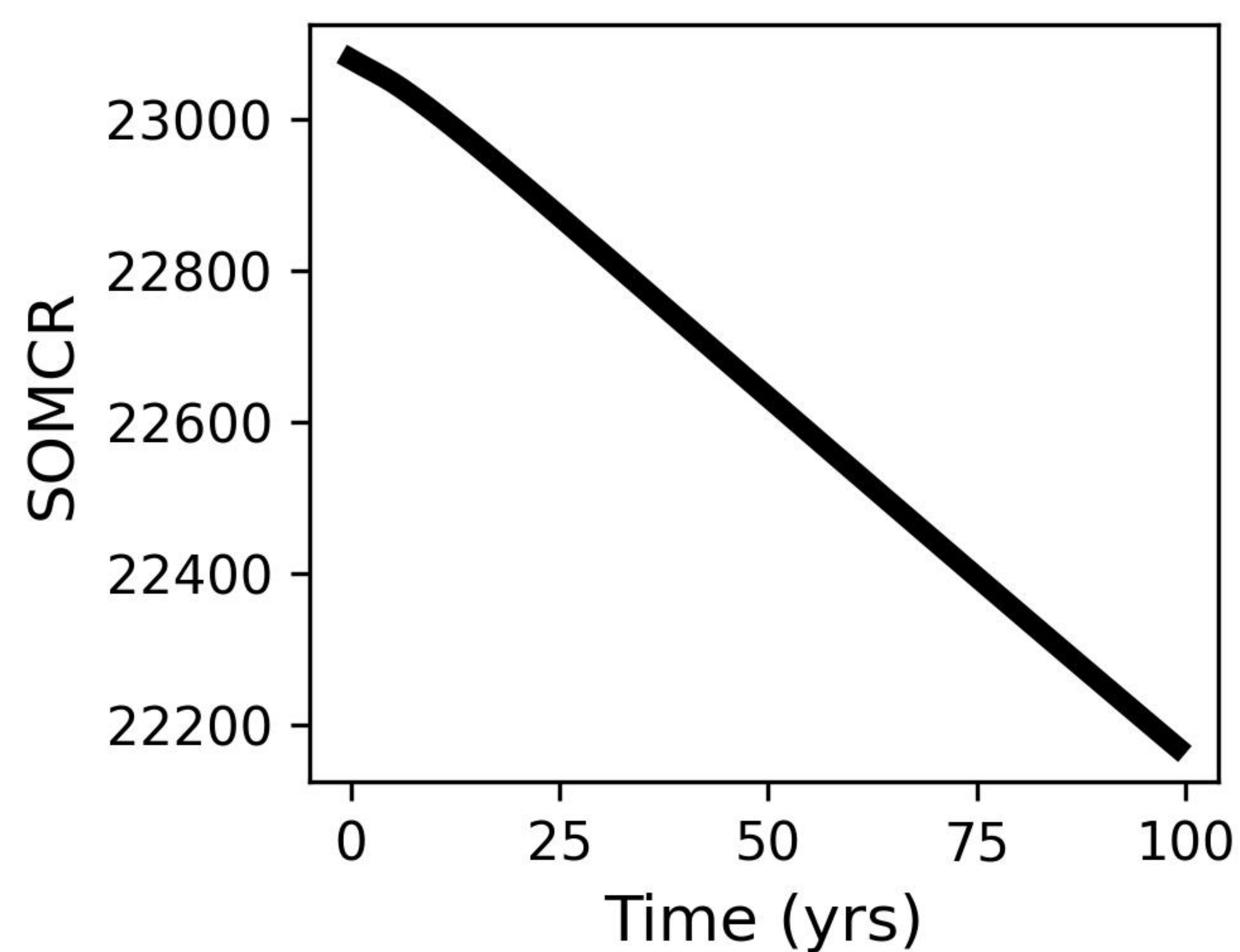
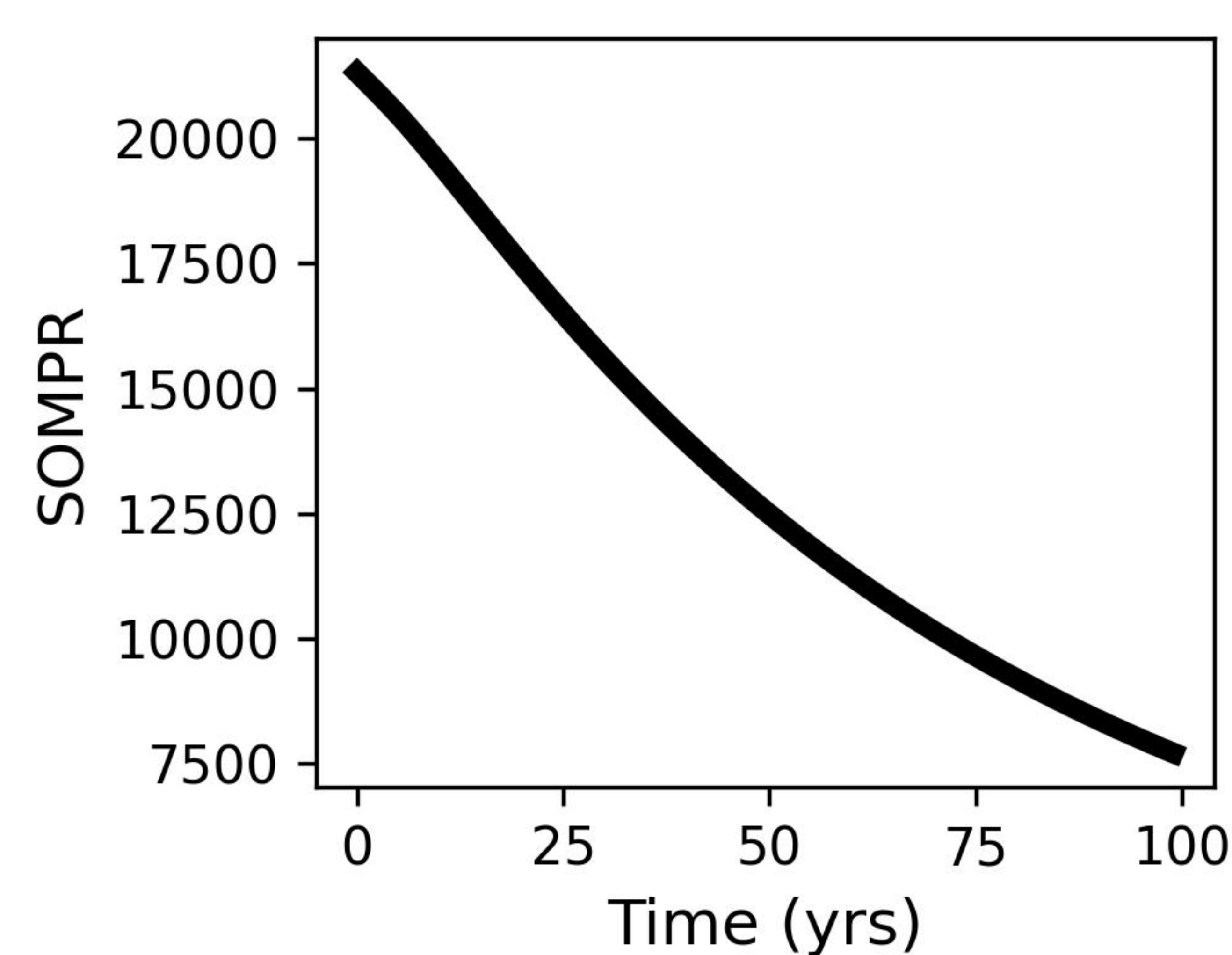
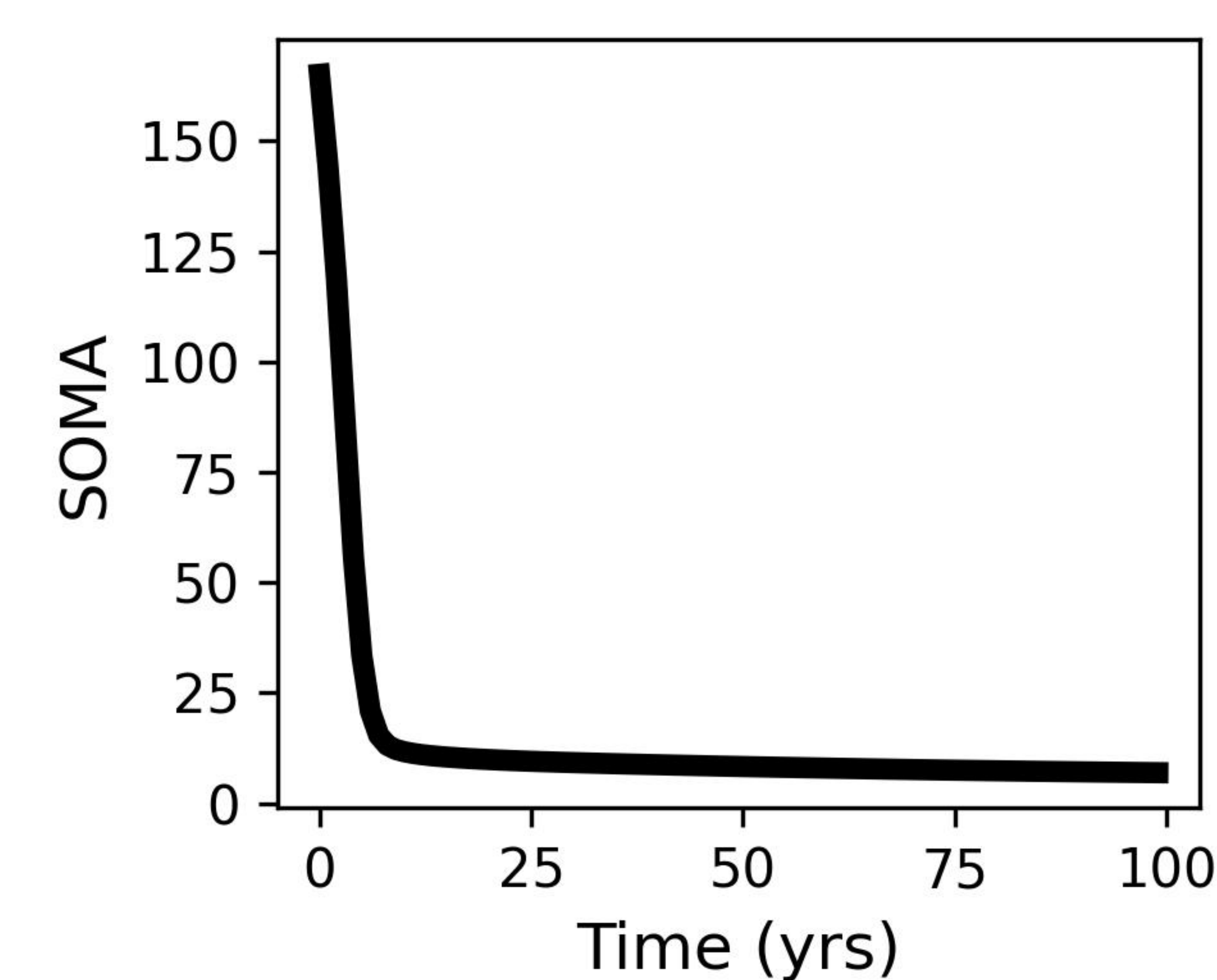
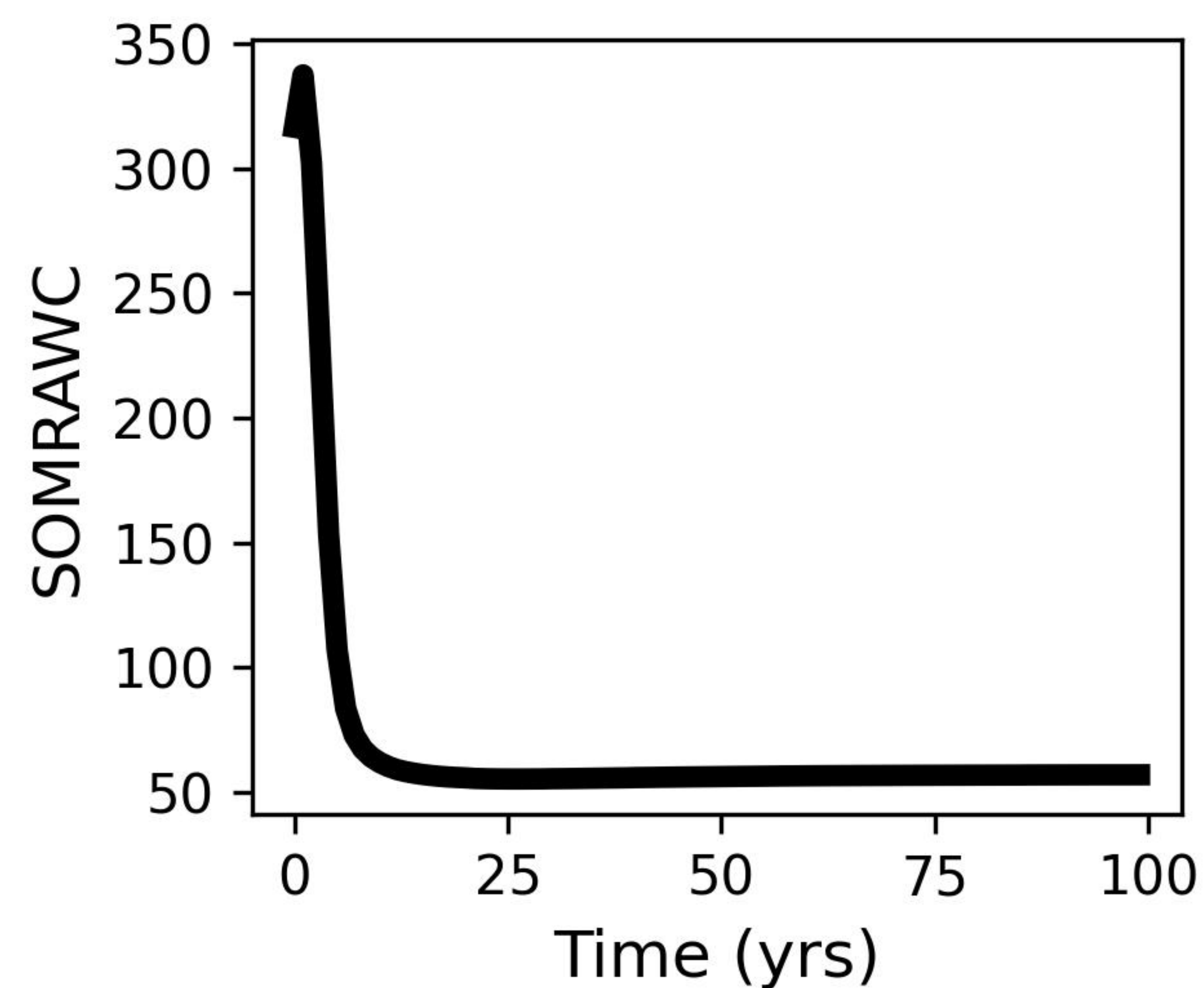
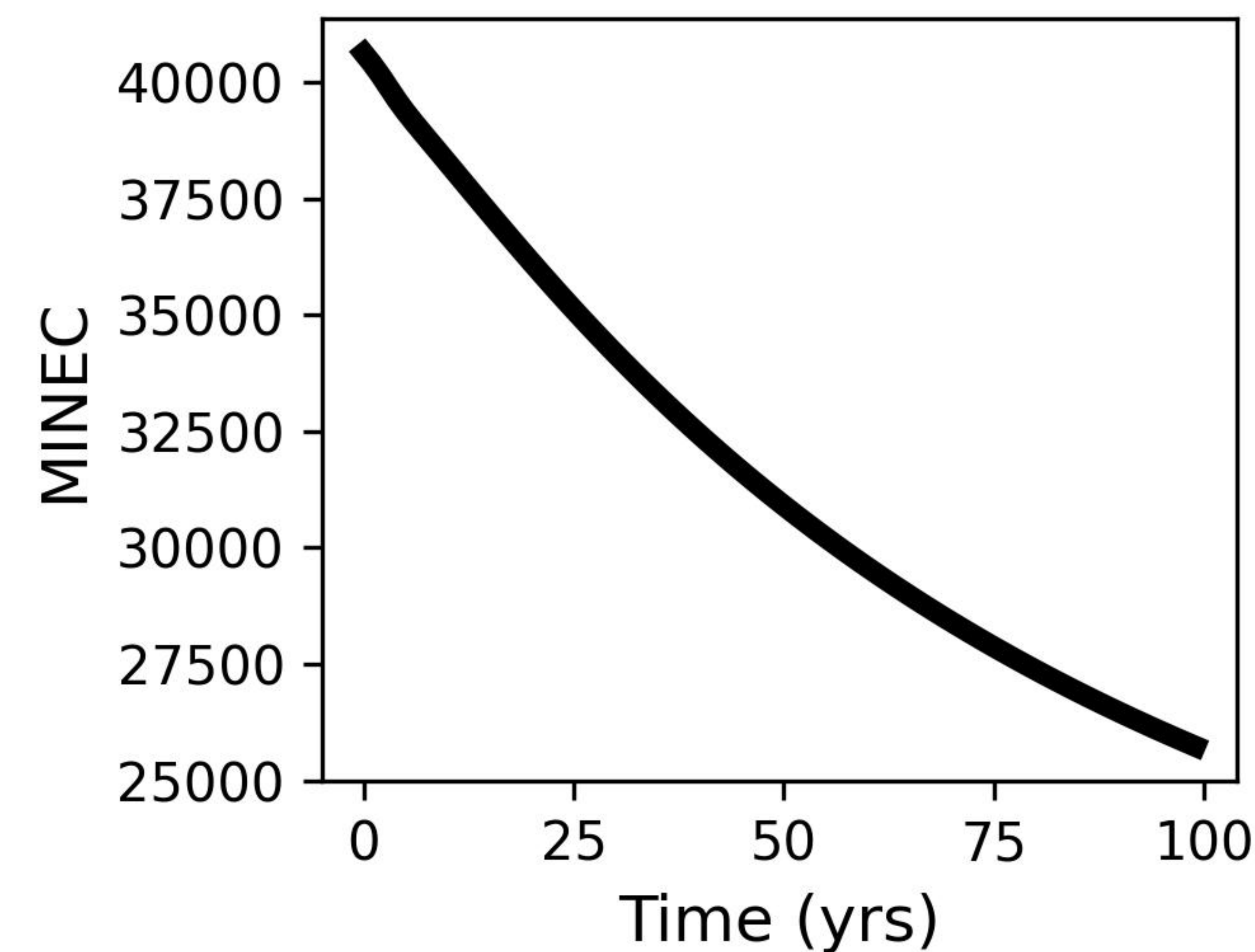
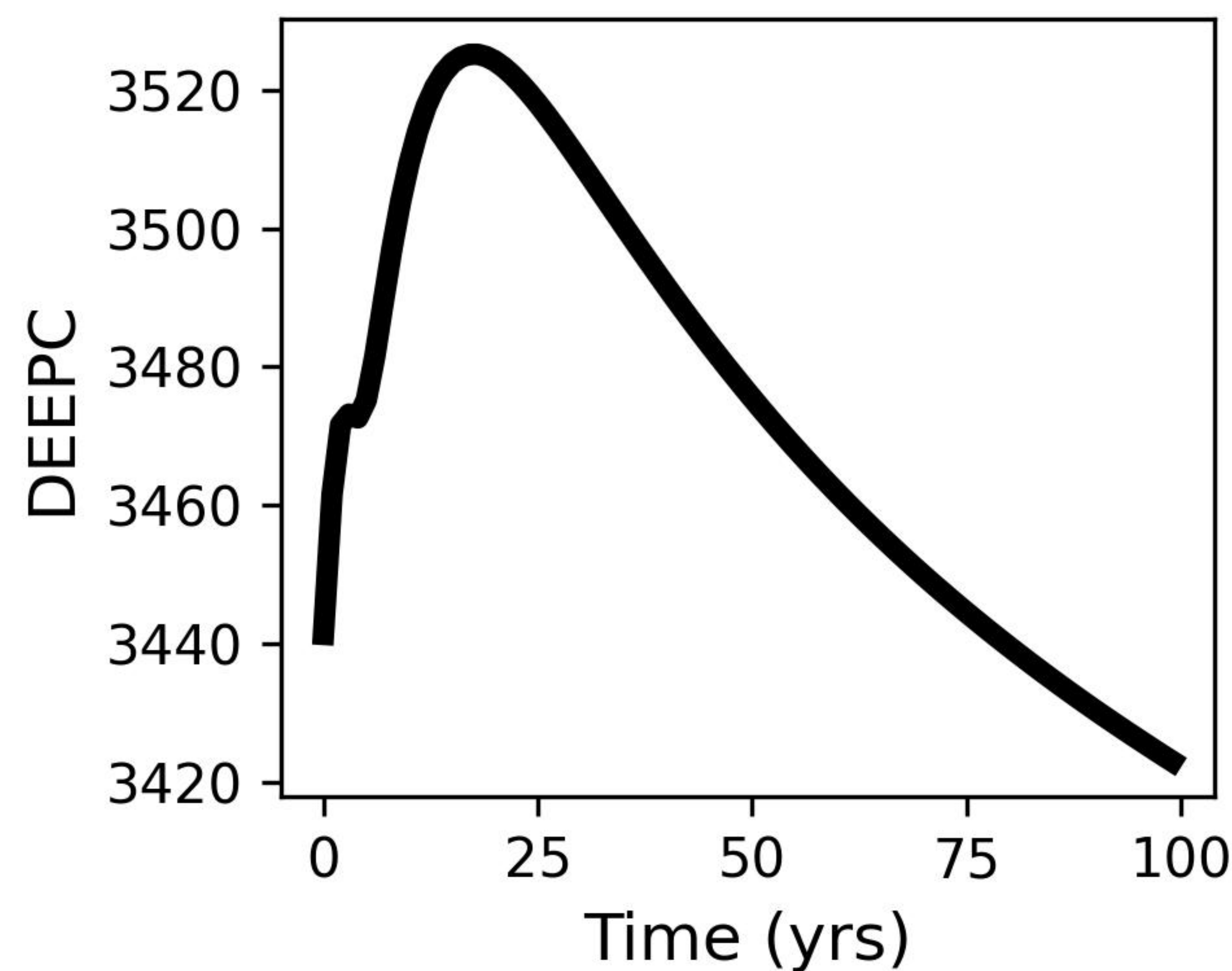
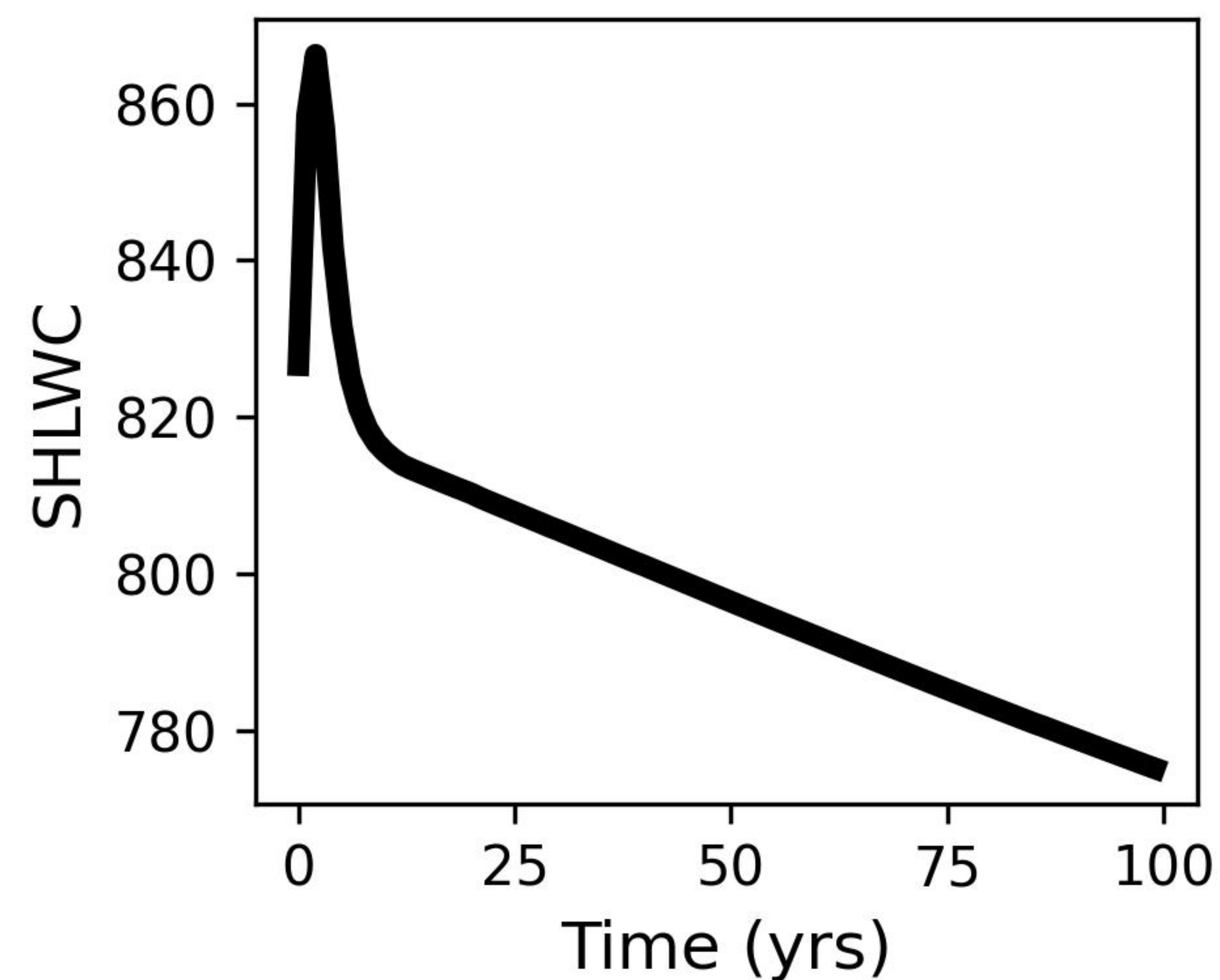
WATERTAB Seasonal Pattern

master

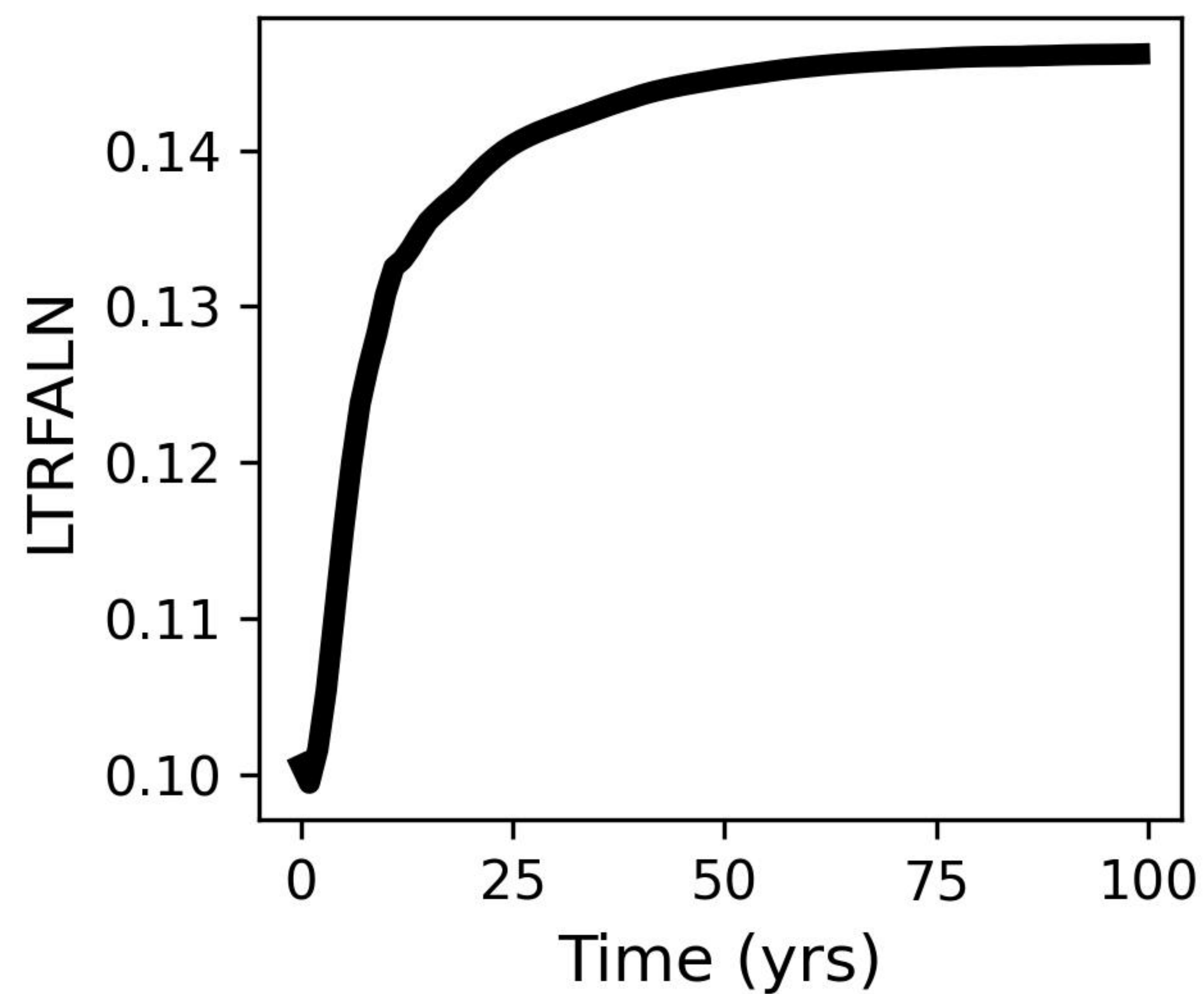
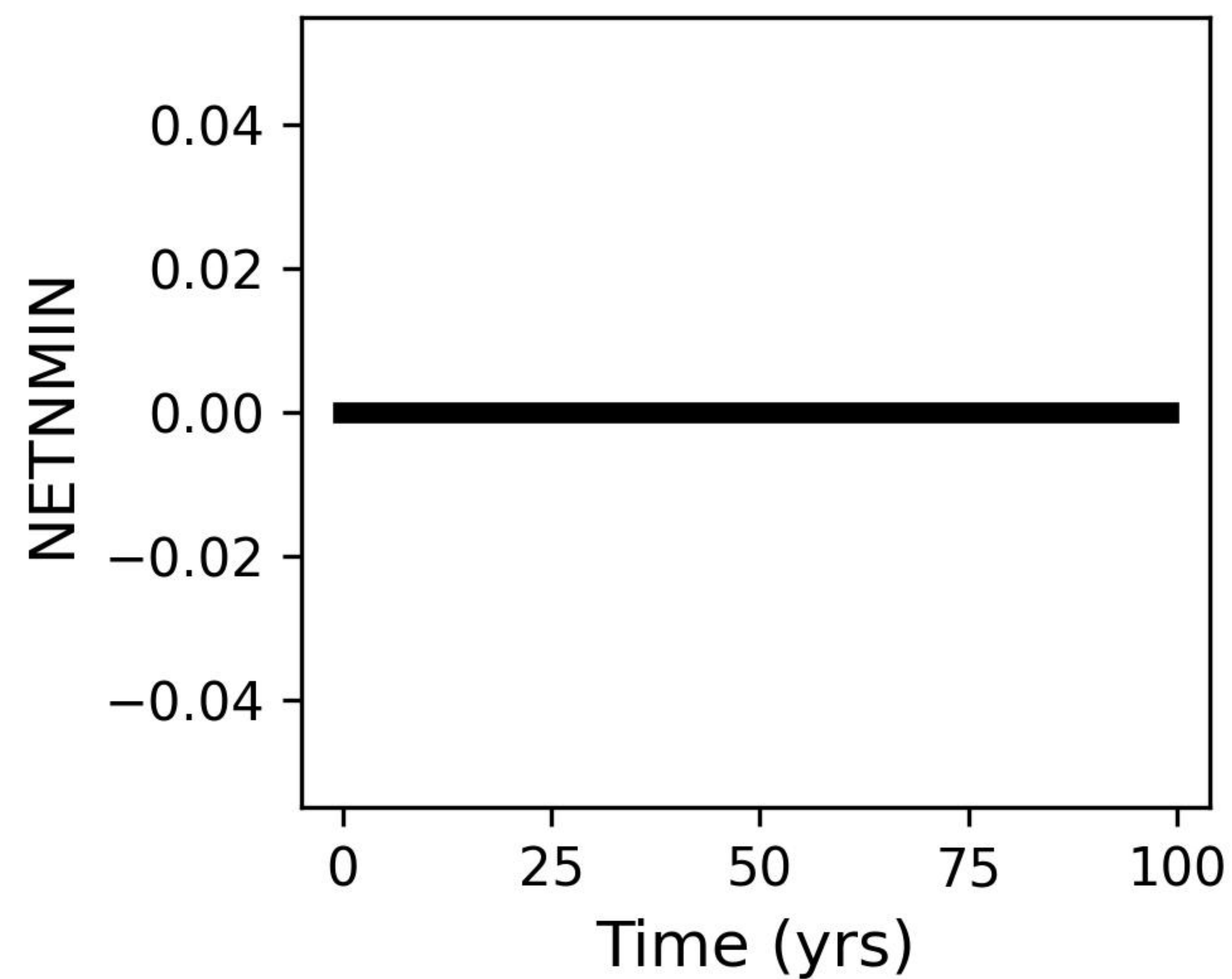
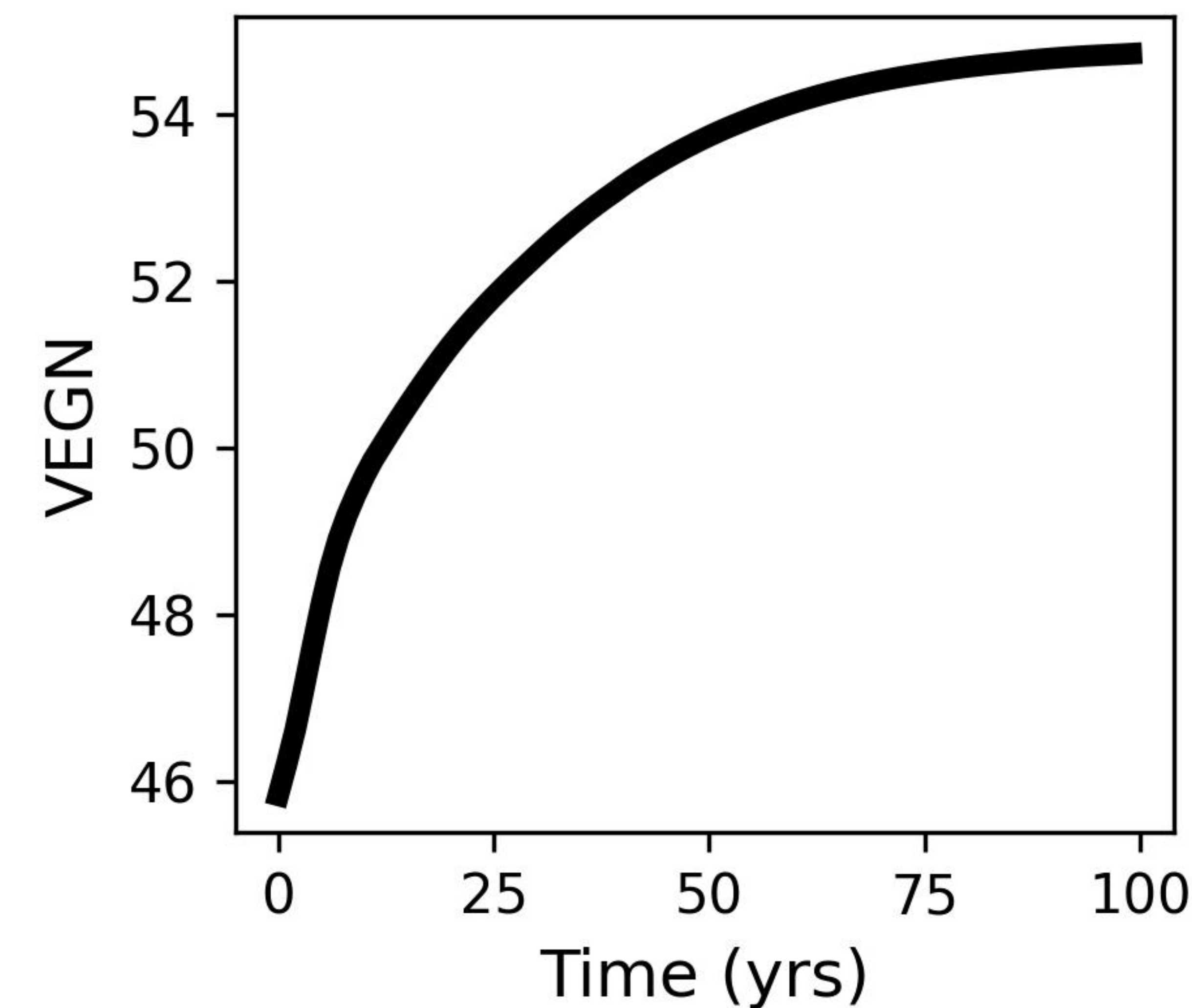
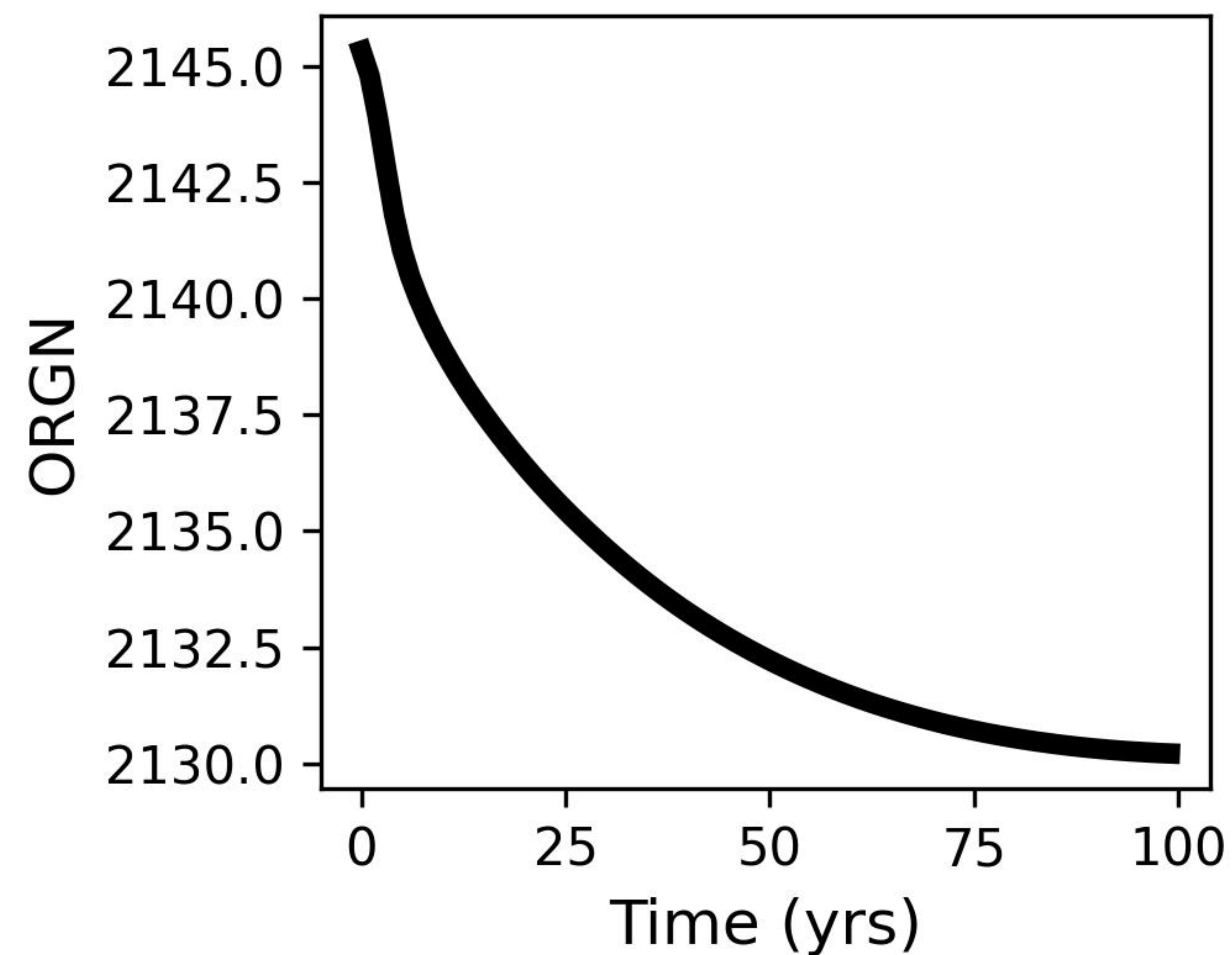
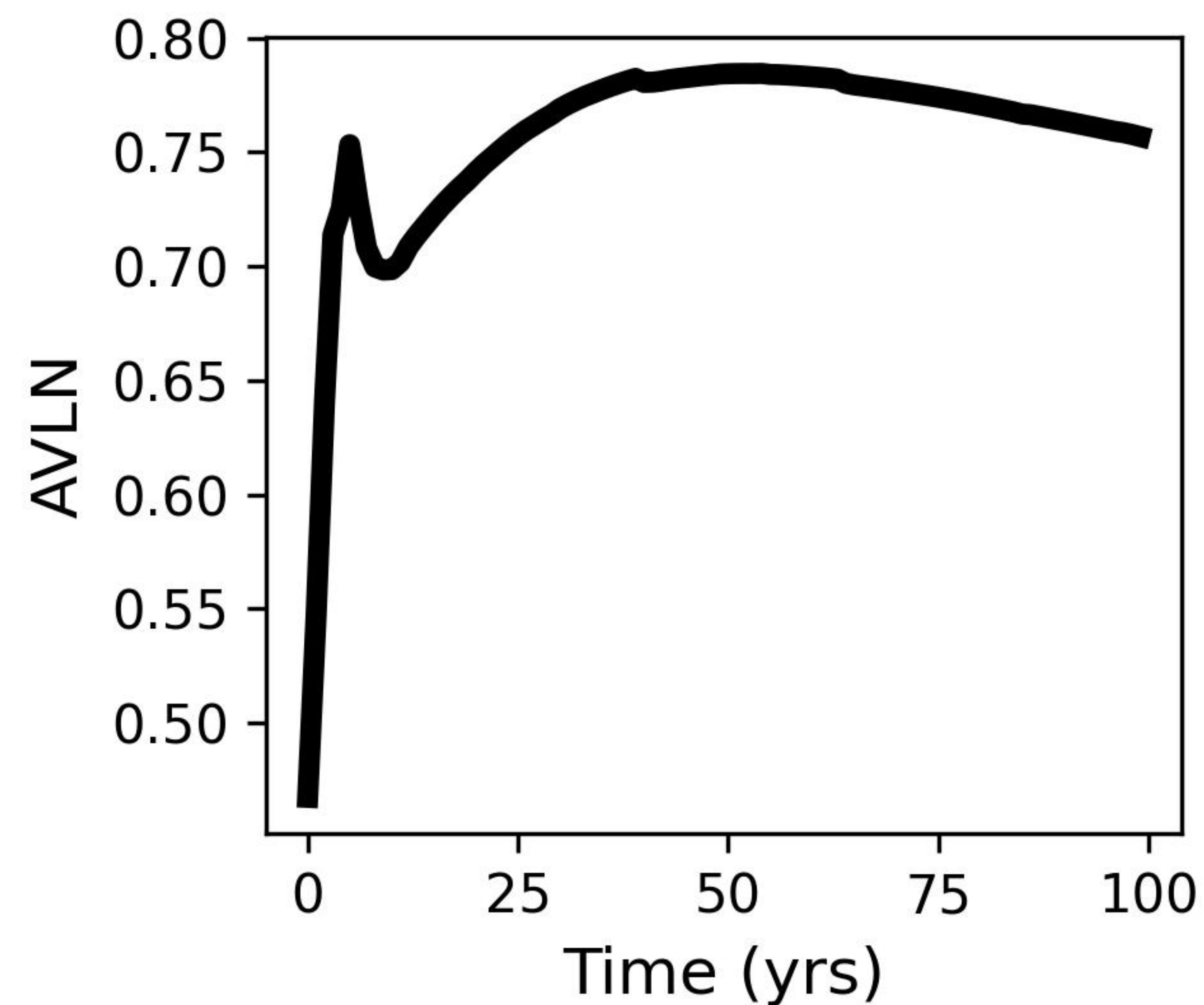
testing post-fire footfrac fix



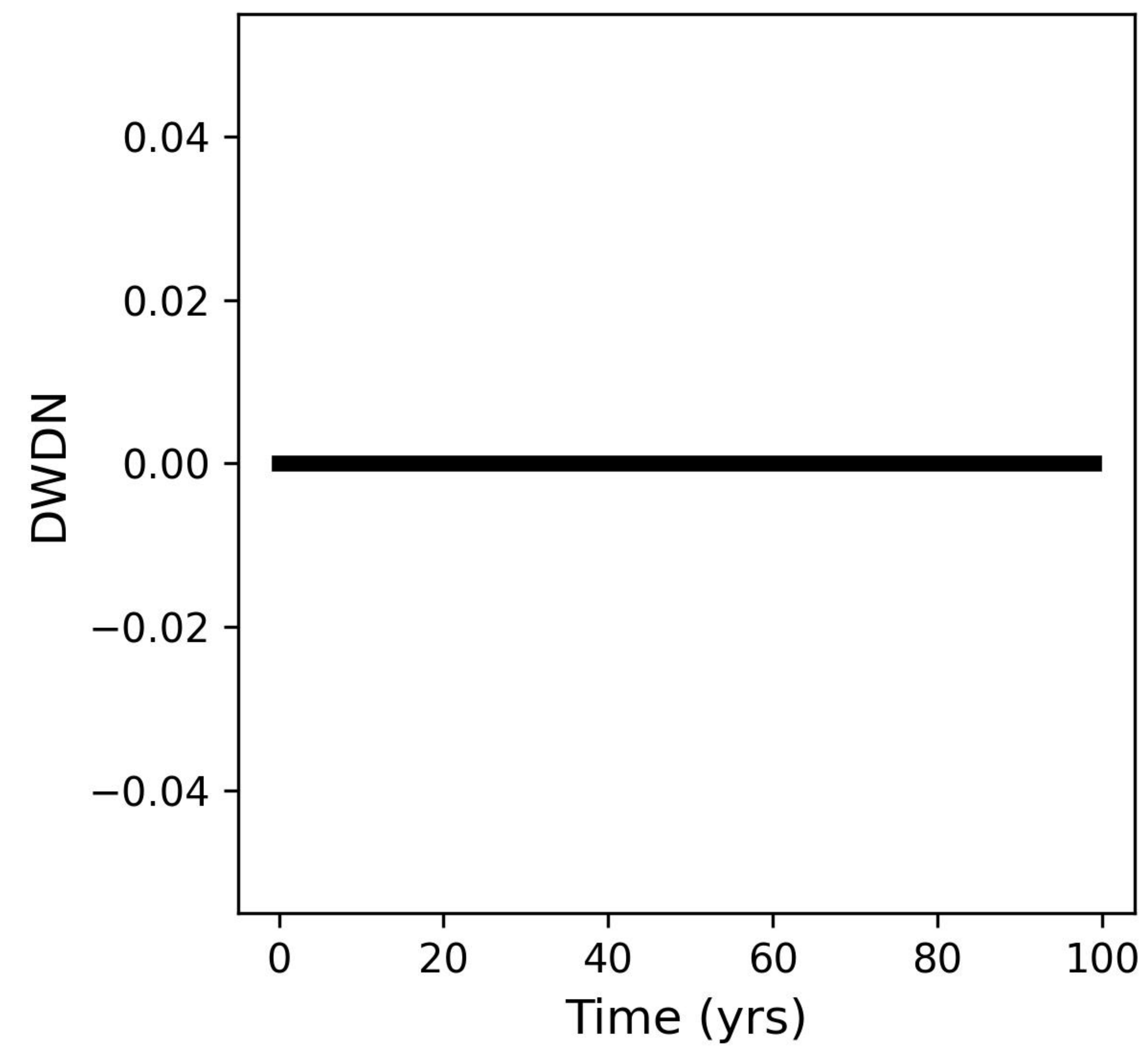
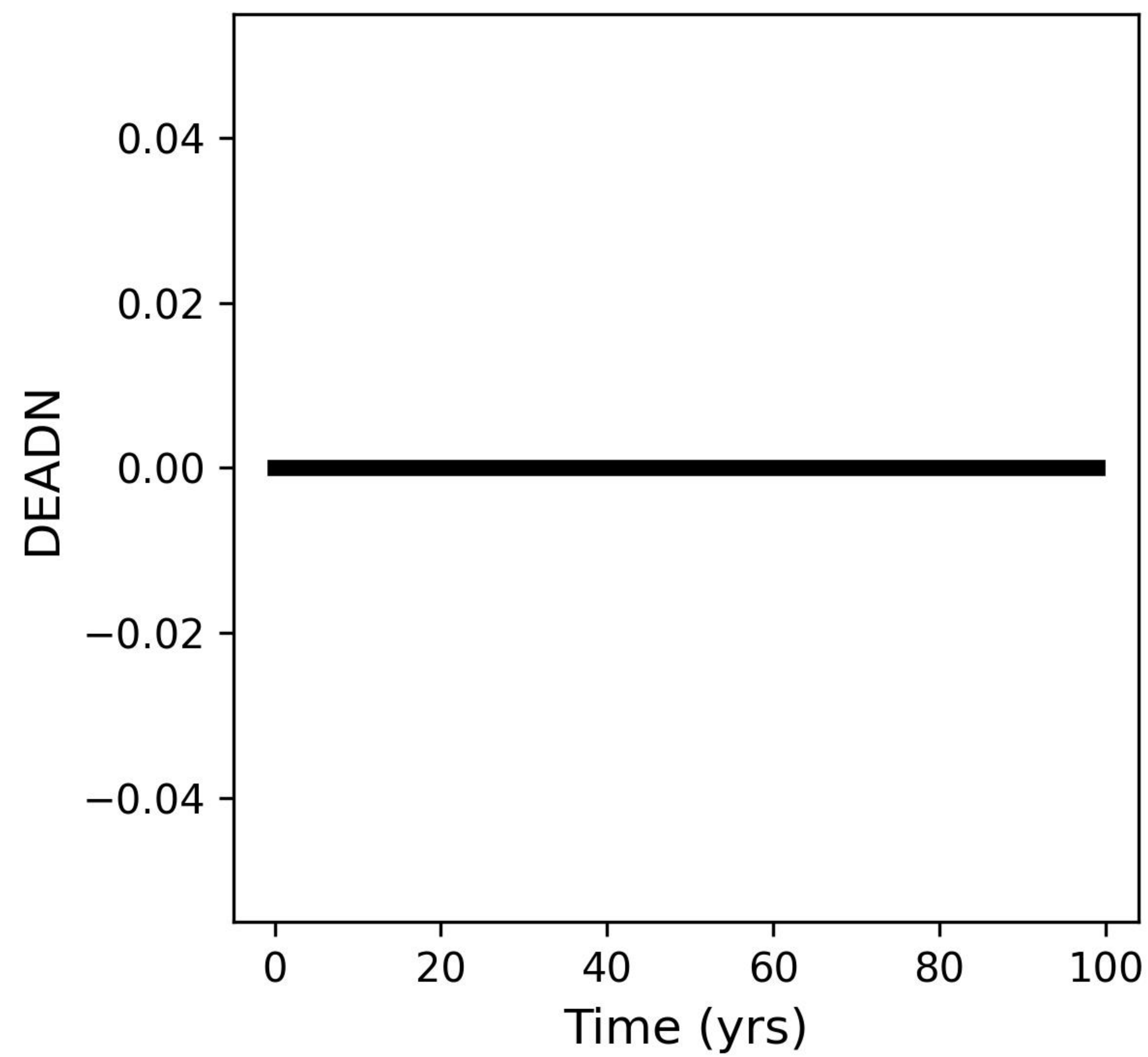
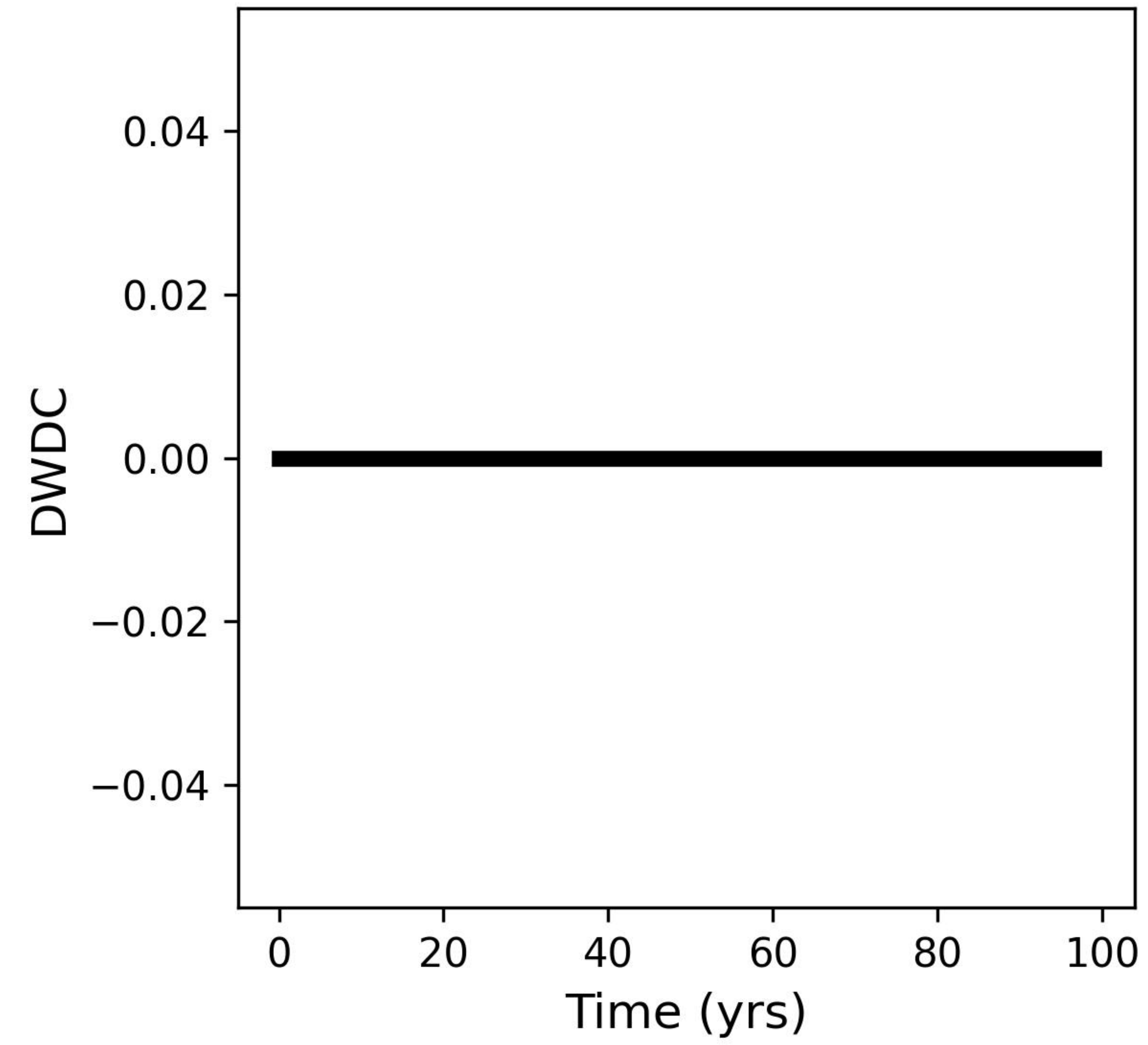
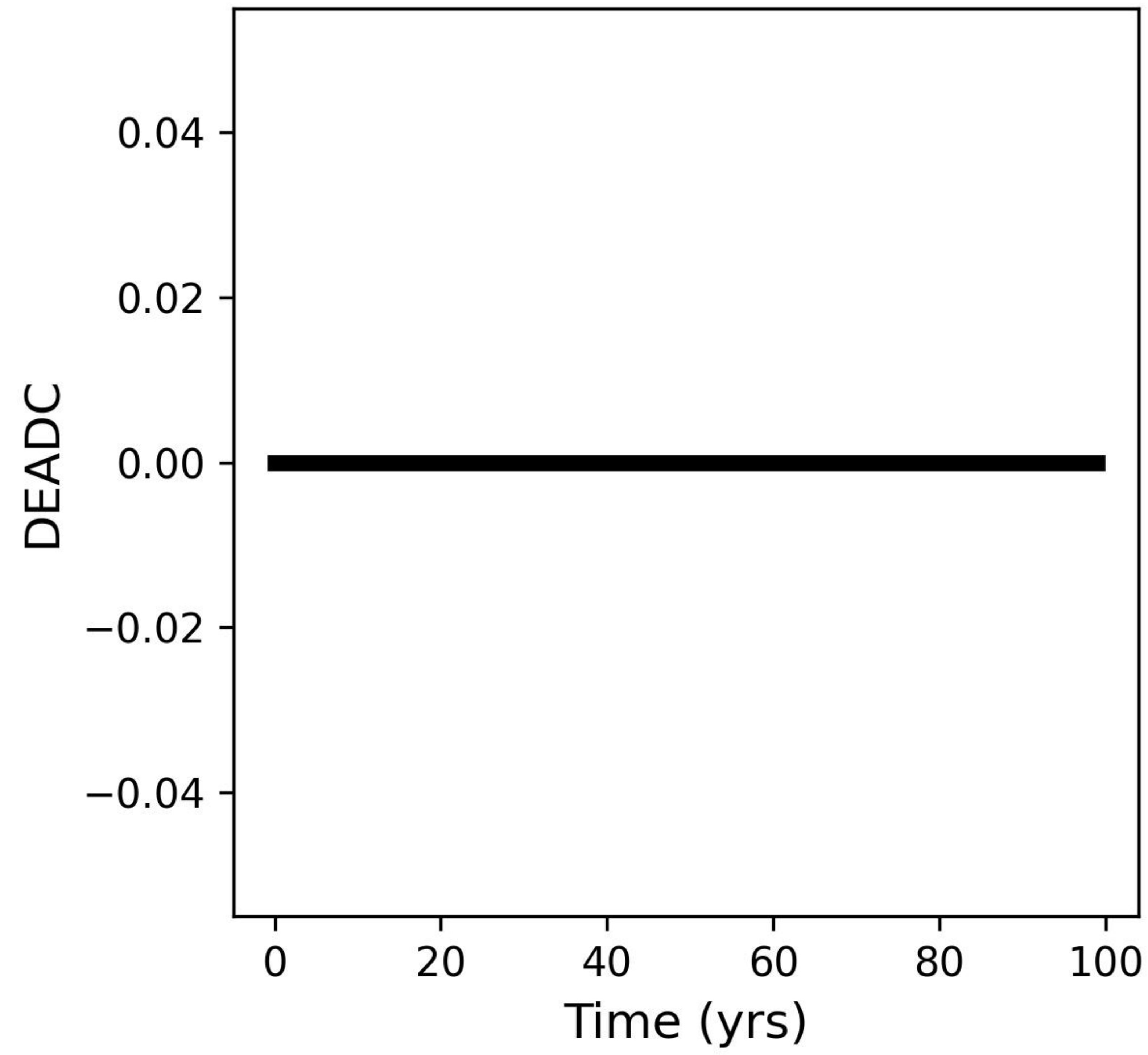
Yearly Carbon Stock Time Series



Yearly Nitrogen Stock Time Series



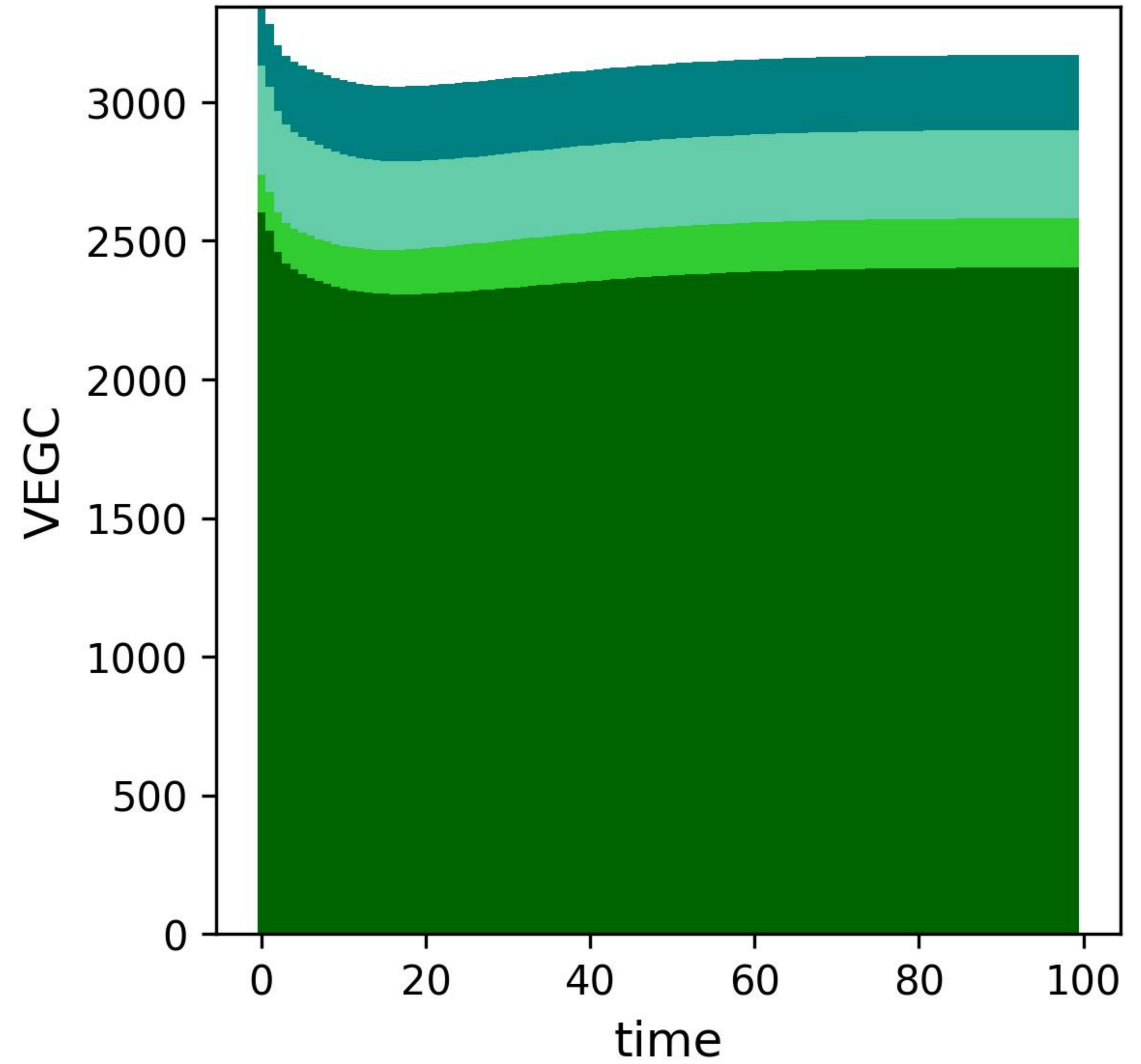
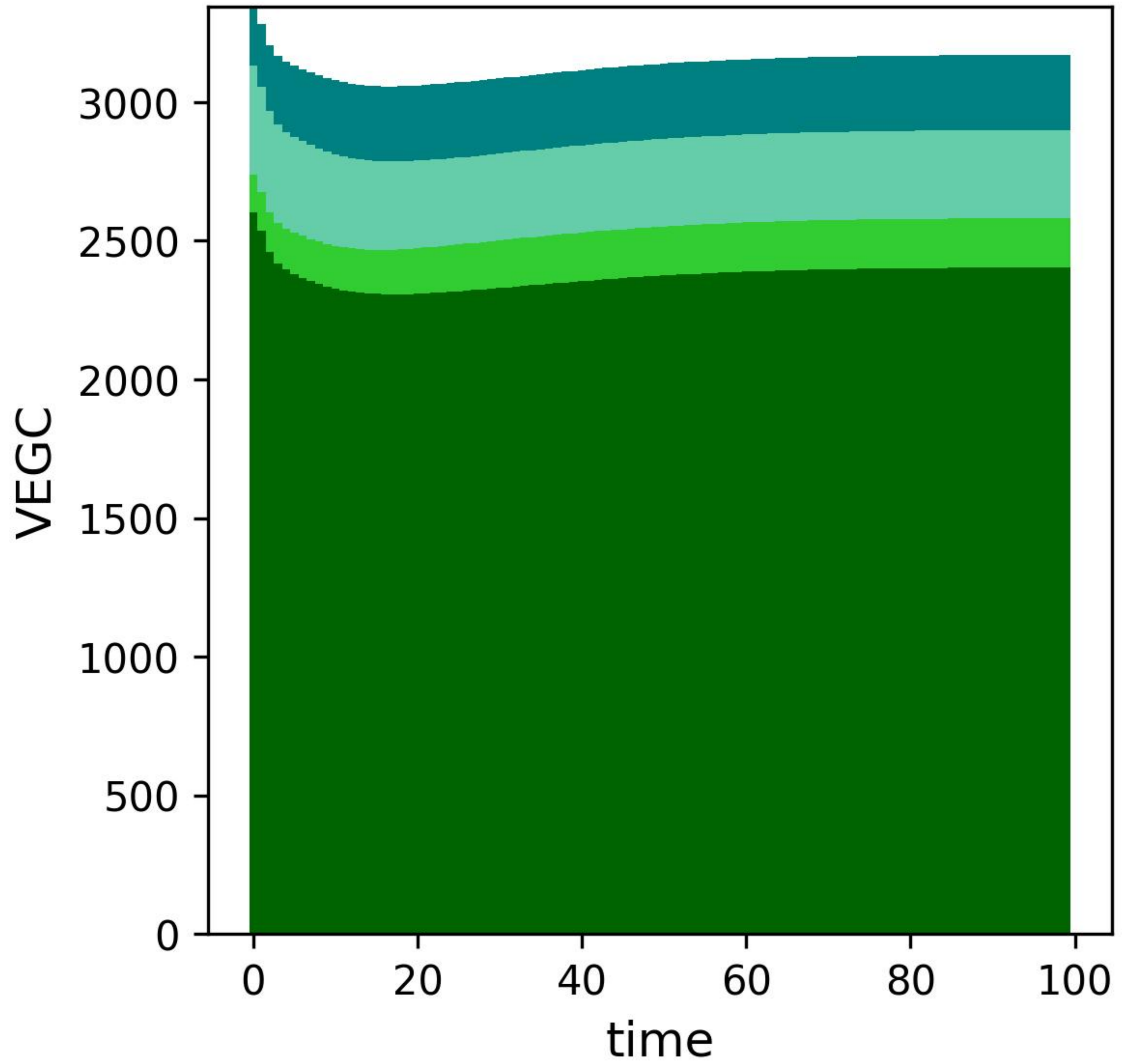
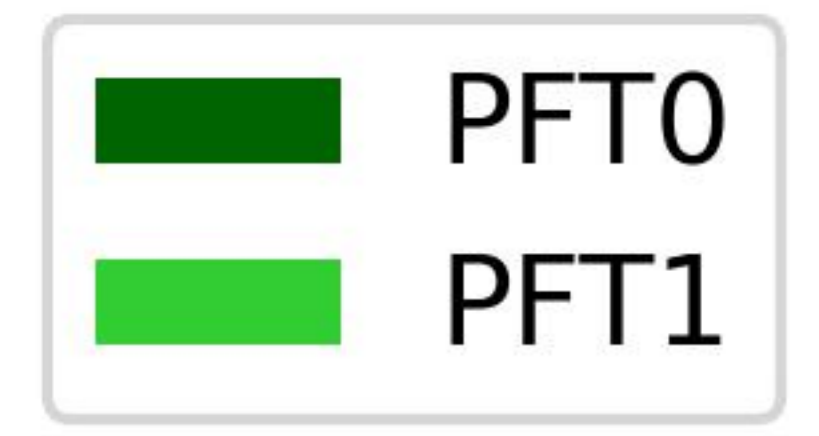
Yearly Burned C, N Stock in Time series



Vegetation dynamic (seasonal maximum)

master

testing post-fire footprint fix



Vegetation dynamic (seasonal maximum)

master

testing post-fire footprint fix

